


THIS PLAT IS RECORDED
IN SURVEY BOOK "I",
PAGE 93, IN THE
AUGLAIZE COUNTY
ENGINEER'S OFFICE.

ATTEST: *John W. Jauert*
JOHN W. JAUERT
PROFESSIONAL
SURVEYOR NO. 6920



Jauert
ASSOCIATES

Surveying
AND LAND CONSULTING

RT.3 BOX 449 WAPAKONETA, OHIO 45895
PH. (419) 738-8962

Client JOHN BERGMAN

County AUGLAIZE Township NOBLE

Section 9 T. 5 S., R. 4 E. Drwg. No. 90-533

Drawn By J. JAUERT Date 3-30-90

Scale SADON Sheet 1 of 5

I-93



SURVEYOR'S DESCRIPTION FOR PARCEL "A"

The following described tract of land is part of the Northeast Quarter of Section 9, Town 5 South, Range 4 East, Noble Township, Auglaize County, Ohio and is more particularly described as follows:

Commencing at a monument box at the Northwest corner of the Northeast Quarter of Section 9, Noble Township and in the centerline of Township Road 190 (Salem - Noble Road);

thence N.89°27'00"E. along the centerline of Township Road 190 and the North line of the Northeast Quarter of said Section 9, a distance of 844.75 feet to a P.K. nail set which is the PLACE OF BEGINNING for the tract of land herein described;

thence continuing N.89°27'00"E. along the centerline of Township Road 190 and the North line of the Northeast Quarter of Section 9, a distance of 480.63 feet to a R.R. spike found;


thence S.00°36'50"E. along the existing property line, a distance of 2,657.48 feet to an iron pin set, passing thru an iron pin found for reference at 20.00 feet in the South right-of-way line of Township Road 190;

thence S.89°30'25"W. along the South line of the Northeast Quarter of Section 9, a distance of 480.63 feet to an iron pin set;


thence N.00°36'50"W. a distance of 2,657.00 feet to a P.K. nail which was the true PLACE OF BEGINNING.

Containing in all 29.319 acre of which 0.22 acre has been dedicated for highway purposes. The above described tract of land is subject to all legal easements, restrictions and reservations, if any, of record or in use on said premises. Previous deed reference: OR 25, page 319. This plat is recorded in Survey Book "I", page 93, in the Auglaize County Engineer's Office.

ATTEST;



John W. Jauert
Professional Surveyor No. 6920



Jauert
ASSOCIATES

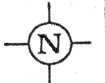


Surveying
AND LAND CONSULTING

RT.3 BOX 449 WAPAKONETA, OHIO 45895
PH. (419) 738-8962

I-94

Client JOAN BERGMAN
County AUGLAIZE Township NOBLE
Section 9 T. S. S. 4 E. Drwg. No. 90-533
Drawn By J. JAUERT Date 3-30-90
Scale _____ Sheet 2 of 5



SURVEYOR'S DESCRIPTION FOR PARCEL "B"

The following described tract of land is part of the Northeast Quarter of Section 9, Town 5 South, Range 4 East, Noble Township, Auglaize County, Ohio and is more particularly described as follows:

Commencing at a monument box at the Northwest corner of the Northeast Quarter of Section 9, Noble Township and in the centerline of Township Road 190 (Salem - Noble Road);

thence N.89°27'00"E. along the centerline of Township Road 190 and the North line of the Northeast Quarter of said Section 9, a distance of 445.00 feet to a P.K. nail found which is the **PLACE OF BEGINNING** for the tract of land herein described;

thence continuing N.89°27'00"E. along the centerline of Township Road 190 and the North line of the Northeast Quarter of Section 9, a distance of 399.75 feet to a P.K. nail set;

thence S.00°36'50"E. a distance of 2,657.00 feet to an iron pin set, passing thru an iron pin set for reference at 20.00 feet in the South right-of-way line of Township Road 190;

thence S.89°30'25"W. along the South line of the Northeast Quarter of Section 9, a distance of 525.24 feet to an iron pin set;

thence N.00°33'00"W. a distance of 1,931.48 feet to a point;

thence N.89°27'00"E. along the existing property line, a distance of 198.53 feet to an iron pin found;

thence N.00°33'00"W. along the existing property line, a distance of 342.00 feet to an iron pin found;


thence S.89°27'00"W. along the existing property line, a distance of 76.00 feet to an iron pin found;

thence N.00°33'00"W. along the existing property line, a distance of 383.00 feet to a P.K. nail, passing thru an iron pin found for reference at 363.00 feet in the South right-of-way line of Township Road 190, said P.K. nail was the true **PLACE OF BEGINNING**.

Containing in all 29.31 acre of which 0.18 acre has been dedicated for highway purposes. The above described tract of land is subject to all legal easements, restrictions and reservations, if any, of record or in use on said premises. Previous deed reference: OR 25, page 319. This plat is recorded in Survey Book "I", page 93, in the Auglaize County Engineer's Office.



ATTEST;


John W. Jauert
Professional Surveyor No. 6920

Jauert
ASSOCIATES

Surveying

AND LAND CONSULTING

RT.3 BOX 449 WAPAKONETA, OHIO 45895
PH. (419) 738-8962

I-95

Client JOHN BERGMAN
County AUGLAIZE Township NOBLE
Section 9 T. 5 S., R. 4 E. Drwg. No. 90-533
Drawn By _____ Date 3-27-90
Scale _____ Sheet 3 of 5



SURVEYOR'S DESCRIPTION FOR PARCEL "C"

The following described tract of land is part of the Northeast Quarter and part of the Northwest Quarter of Section 9, Town 5 South, Range 4 East, Noble Township, Auglaize County, Ohio and is more particularly described as follows:

The PLACE OF BEGINNING is at a monument box at the Northwest corner of the Northeast Quarter of Section 9, Noble Township and in the centerline of Township Road 190 (Salem - Noble Road);

thence N.89°27'00"E. along the centerline of Township Road 190 and the North line of the Northeast Quarter of said Section 9, a distance of 269.00 feet to a P.K. nail found;

thence S.00°33'00"E. along the existing property line, a distance of 725.00 feet to an iron pin found, passing thru an iron pin found for reference at 20.00 feet in the South right-of-way line of Township Road 190;

thence N.89°27'00"E. along the existing property line, a distance of 53.47 feet to a point;

thence S.00°33'00"E. a distance of 1,931.48 feet to an iron pin set;


thence S.89°30'25"W. along the South line of the Northeast Quarter of Section 9, Noble Township, a distance of 321.07 feet to a stone at the Southwest corner of the Northeast Quarter of said Section 9;

thence S.89°27'49"W. along the South line of the Northwest Quarter of Section 9, Noble Township, a distance of 173.62 feet to an iron pin set;


thence N.00°34'49"W. a distance of 2,656.39 feet to a P.K. nail set, passing thru an iron pin set for reference at 2,636.39 feet in the South right-of-way line of Township Road 190;

thence N.89°32'12"E. along the centerline of Township Road 190 and the North line of the Northwest Quarter of Section 9, a distance of 173.62 feet to a monument box which was the true PLACE OF BEGINNING.


Containing in all 29.31 acre of which 0.20 acre has been dedicated for highway purposes, 10.58 acre being in the Northwest Quarter and 18.73 acre being in the Northeast Quarter of Section 9. The above described tract of land is subject to all legal easements, restrictions and reservations, if any, of record or in use on said premises. Previous deed reference: OR 25, page 319. This plat is recorded in Survey Book "I", page 93, in the Auglaize County Engineer's Office.



ATTEST;


John W. Jauert
Professional Surveyor No. 6920

Jauert
ASSOCIATES



Surveying
AND LAND CONSULTING

RT.3 BOX 449 WAPAKONETA, OHIO 45895
PH. (419) 738-0962

4-96

Client JOAN BERGMAN
County AUGLAIZE Township NOBLE
Section 9 - 5 S., R. 4 E. Drawg. No. 90-533
Drawn By J. JAUERT Date 3-30-90
Scale _____ Sheet 4 of 5



SURVEYOR'S DESCRIPTION FOR PARCEL "D"

The following described tract of land is part of the Northwest Quarter of Section 9, Town 5 South, Range 4 East, Noble Township, Auglaize County, Ohio and is more particularly described as follows:

Commencing at a monument box at the Northeast corner of the Northwest Quarter of Section 9, Noble Township and in the centerline of Township Road 190 (Salem - Noble Road);

thence S.89°32'12"W. along the centerline of Township Road 190 and the North line of the Northwest Quarter of said Section 9, a distance of 173.62 feet to a P.K. nail set which is the **PLACE OF BEGINNING** for the tract of land herein described;

thence S.00°34'49"E. a distance of 2,656.39 feet to an iron pin set, passing thru an iron pin found for reference at 20.00 feet in the South right-of-way line of Township Road 190;

thence S.89°27'49"W. along the South line of the Northwest Quarter of Section 9, a distance of 473.68 feet to an iron pin set;


thence N.00°35'23"W. along the existing property line a distance of 1,328.51 feet to an iron pin set;


thence S.89°30'05"W. a distance of 14.00 feet to an iron pin set;

thence N.00°35'23"W. along the existing property line, a distance of 1,328.51 feet to a P.K. nail, passing thru an iron pin set for reference at 1,308.51 feet in the South right-of-way line of Township Road 190;

thence N.89°32'12"E. along the centerline of Township Road 190 and the North line of the Northwest Quarter of Section 9, Noble Township, a distance of 488.12 feet to a P.K. nail, which was the true **PLACE OF BEGINNING**.

Containing in all 29.33 acre of which 0.22 acre has been dedicated for highway purposes. The above described tract of land is subject to all legal easements, restrictions and reservations, if any, of record or in use on said premises. Previous deed reference: OR 25, page 319. This plat is recorded in Survey Book "I", page 93, in the Auglaize County Engineer's Office.

ATTEST; 
John W. Jauert
Professional Surveyor No. 6920



Jauert
ASSOCIATES

**Surveying**
AND LAND CONSULTING

RT.3 BOX 449 WAPAKONETA, OHIO 45895
PH. (419) 738-8962

I-97

Client	<u>JOAN BERGMAN</u>		
County	<u>AUGLAIZE</u>	Township	<u>NOBLE</u>
Section	<u>9</u>	T. <u>5</u> S., R. <u>4</u> E.	Drwg. No. <u>90-533</u>
Drawn By	<u>J. JAUERT</u> Date <u>3-30-90</u>		
Scale	Sheet <u>5</u> of <u>5</u>		