



- LEGEND**
- IRON PIN SET
 - ⊙ P.K. NAIL SET
 - ⊙ O.D.O.T. R/W MONUMENT
 - MONUMENT BOX

LOCATION PLAN

SECTION 2



DUCHOUQUET TOWNSHIP,
T-5-S, R-6-E, AUGLAIZE
COUNTY, OHIO



The following described tract of land is part of the Southeast Quarter of Section 2, Town 5 South, Range 6 East, Duchouquet Township, Auglaize County, Ohio and is more particularly described as follows:

Commencing at a monument box over the stone found at the Northeast corner of the Southeast Quarter of Section 2, Duchouquet Township and in the centerline of Township Road 196 (Freymuth Road);

thence N. 89° 47' 51" W. along the centerline of Township Road 196 and the North line of the Southeast Quarter of said Section 2, a distance of 1,059.89 feet to a P.K. nail set, which is the PLACE OF BEGINNING for the tract of land herein described;


thence S. 00° 12' 09" W. a distance of 241.62 feet to an iron pin set, passing thru an iron pin set for reference at 16.5 feet in the South right-of-way line of Township Road 196;

thence N. 89° 47' 51" W., parallel to the centerline of Township Road 196 and the North line of the Southeast Quarter of said Section 2, a distance of 1,107.20 feet to a point in the centerline of Interstate 74, passing thru an iron pin set for reference at 965.70 feet in the East right-of-way line of Interstate 75;

thence N. 28° 09' 00" E. along the centerline of Interstate 75, a distance of 273.52 feet to a point;

thence S. 89° 47' 51" E. along the centerline of Township Road 196 and the North line of the Southeast Quarter of said Section 2, a distance of 979.01 feet to a P.K. nail, passing thru an iron pin set for reference at 141.50 feet in the East right-of-way line of Interstate 75, said P.K. nail was the true PLACE OF BEGINNING.

Containing in all 5.78 acre of which 0.78 acre is right-of-way for interstate 75 and 0.37 acre is right-of-way for Township Road 196. The above described tract of land is subject to all legal easements, restrictions and reservations, if any, of record or in use on said premises. Previous deed reference: Volume 255, page 779. This plat is recorded in Survey Book "I", page 116, in the Auglaize County Engineer's Office.



ATTEST;

John W. Jauert
John W. Jauert
Professional Surveyor No. 6920

Jauert
ASSOCIATES

Surveying
AND LAND CONSULTING

RT.3 BOX 449 WAPAKONETA, OHIO 45895
PH. (419) 738-8962

Client BOB ROHRBACHER
County AUGLAIZE Township DUCHOUQUET
Section 2 T. 5 S., R. 6 E. Drwg. No. 90-539
Drawn By J. JAUERT Date 4-23-90
Scale 1"=200' Sheet 1 of 1