


LEGEND

- Q P.K. NAIL SET
MONUMENT BOX

NO OTHER PROPERTY
CORNERS HAVE BEEN
SET AT THIS TIME AT
THE REQUEST OF THE
CLIENT.

THIS PLAT IS RECORDED
IN SURVEY BOOK "I",
PAGE 120, IN THE
AUGLIZE COUNTY
ENGINEER'S OFFICE.



ATTEST: John W. Sauert
JOHN W. SAUERT
PROFESSIONAL
SURVEYOR NO 6920

Signature by a representative of the County Health Dept.
denotes compliance with Health Regulations.
Signed: _____ Date _____

Signature by a representative of the Auglaize County Regional
Planning Commission denotes approval of this plat.
Signed: _____ Date _____

Signature by a representative of City with 3 mile limit jurisdiction or Twp. Trustees or Village with zoning jurisdiction denotes approval of this plat. Signed: _____
for political S. D. of: _____ Date _____

Signature by a representative of the County Engineer's Dept.
denotes that this plat meets tax map plat requirements.
Signed: _____ Date _____

SMART SURVEYING

Client Lowell Mack
County Douglas Twp. Logan Sec. 19
Drawn by J Jauert Scale 1"=100' Drwg. No. 90-544
Checked by _____ Date 5-1-90
Sheet 1 of 5 T-120 (T 4 S; R 5 E)



SURVEYOR'S DESCRIPTION FOR PARCEL NO. 1

The following described tract of land is part of the Southwest Quarter of Section 19, Town 4 South, Range 5 East, Logan Township, Auglaize County, Ohio and is more particularly described as follows:

The PLACE OF BEGINNING is at a monument box at the Southeast corner of the Southwest Quarter of Section 19, Logan Township and in the centerline of Township Road 220 (I.O.O.F. Road);

thence N. $89^{\circ}52'58''$ W. along the South line of the Southwest Quarter of said Section 19 and the centerline of Township Road 220, a distance of 141.08 feet to a P.K. nail set;


thence N. $00^{\circ}17'52''$ E. a distance of 381.00 feet to a point;


thence S. $89^{\circ}52'58''$ E., parallel to the centerline of Township Road 220 and the South line of the Southwest Quarter of Section 19, Logan Township, a distance of 141.08 feet to a point;

thence S. $00^{\circ}17'52''$ W. along the East line of the Southwest Quarter of said Section 19, a distance of 381.00 feet to a monument box which was the true PLACE OF BEGINNING.

Containing in all 1.23 acre of which 0.05 acre has been dedicated for highway purposes. The above described tract of land is subject to all legal easements, restrictions and reservations, if any, of recorded or in use on said premises. Previous deed reference: Volume 203, page 494. This plat is recorded in Survey Book "I", page 120, in the Auglaize County Engineer's Office.

ATTEST:


John W. Jauert
Professional Surveyor No. 6920



Jauert
ASSOCIATES

Surveying
AND LAND CONSULTING

RT.3 BOX 449 WAPAKONETA, OHIO 45895
PH. (419) 738-8962

I-121

Client LOWELL MACK
County AUGLAIZE Township LOGAN
Section 19 T. 4 S., R. 5 E. Drwg. No. 90-544
Drawn By _____ Date 5-1-90
Scale _____ Sheet 2 of 5



SURVEYOR'S DESCRIPTION FOR PARCEL NO. 2

The following described tract of land is part of the Southwest Quarter of Section 19, Town 4 South, Range 5 East, Logan Township, Auglaize County, Ohio and is more particularly described as follows:

Commencing at a monument box at the Southeast corner of the Southwest corner of Section 19, Logan Township and in the centerline of Township Road 220 (I.O.O.F. Road);

thence N.89°52'58"W. along the South line of the Southwest Quarter of said Section 19 and the centerline of Township Road 220, a distance of 141.08 feet to a P.K. nail set, which is the PLACE OF BEGINNING for the tract of land herein described;


thence continuing N.89°52'58"W. along the South line of the Southwest Quarter of Section 19 and the centerline of Township Road 220, a distance of 183.00 feet to a P.K. nail set;

thence N.00°17'52"E. a distance of 381.00 feet to a point;


thence S.89°52'58"E., parallel to the centerline of Township Road 220 and the South line of the Southwest Quarter of Section 19, Logan Township, a distance of 183.00 feet to a point;

thence S.00°17'52"W., parallel to the East line of the Southwest Quarter of said Section 19, a distance of 381.00 feet to a P.K. nail which was the true PLACE OF BEGINNING.

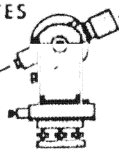
Containing in all 1.60 acre of which 0.07 acre has been dedicated for highway purposes. The above described tract of land is subject to all legal easements, restrictions and reservations, if any, of recorded or in use on said premises. Previous deed reference: Volume 203, page 494. This plat is recorded in Survey Book "I", page 120, in the Auglaize County Engineer's Office.



ATTEST:


John W. Jauert
Professional Surveyor No. 6920

Jauert
ASSOCIATES



Surveying
AND LAND CONSULTING

RT.3 BOX 449 WAPAKONETA, OHIO 45895
PH. (419) 738-8962

I-122

Client LOWELL MACK
County AUGLAIZE Township LOGAN
Section 19 T. 4 S., R. 5 E. Drwg. No. 90-544
Drawn By _____ Date 5-1-90
Scale _____ Sheet 3 of 5



SURVEYOR'S DESCRIPTION FOR PARCEL NO. 3

The following described tract of land is part of the Southwest Quarter of Section 19, Town 4 South, Range 5 East, Logan Township, Auglaize County, Ohio and is more particularly described as follows:

Commencing at a monument box at the Southeast corner of the Southwest corner of Section 19, Logan Township and in the centerline of Township Road 220 (I.O.O.F. Road);

thence N.89°52'58"W. along the South line of the Southwest Quarter of said Section 19 and the centerline of Township Road 220, a distance of 324.08 feet to a P.K. nail set, which is the PLACE OF BEGINNING for the tract of land herein described;

thence continuing N.89°52'58"W. along the South line of the Southwest Quarter of Section 19 and the centerline of Township Road 220, a distance of 342.00 feet to a P.K. nail set;

thence N.00°17'52"E. a distance of 381.00 feet to a point;


thence S.89°52'58"E., parallel to the centerline of Township Road 220 and the South line of the Southwest Quarter of Section 19, Logan Township, a distance of 342.00 feet to a point;

thence S.00°17'52"W., parallel to the East line of the Southwest Quarter of said Section 19, a distance of 381.00 feet to a P.K. nail which was the true PLACE OF BEGINNING.


Containing in all 2.99 acre of which 0.13 acre has been dedicated for highway purposes. The above described tract of land is subject to all legal easements, restrictions and reservations, if any, of recorded or in use on said premises. Previous deed reference: Volume 203, page 494. This plat is recorded in Survey Book "I", page 120, in the Auglaize County Engineer's Office.



ATTEST:


John W. Jauert
Professional Surveyor No. 6920

Jauert
ASSOCIATES



Surveying

AND LAND CONSULTING

RT.3 BOX 449 WAPAKONETA, OHIO 45895
PH. (419) 738-8962

I-123

Client LOWELL MACK
County AUGLAIZE Township LOGAN
Section 19 T. 4 S., R. 5 E. Drwg. No. 90-544
Drawn By _____ Date 5-1-90
Scale _____ Sheet 4 of 5



SURVEYOR'S DESCRIPTION FOR PARCEL NO. 4

The following described tract of land is part of the Southwest Quarter of Section 19, Town 4 South, Range 5 East, Logan Township, Auglaize County, Ohio and is more particularly described as follows:

Commencing at a monument box at the Southeast corner of the Southwest corner of Section 19, Logan Township and in the centerline of Township Road 220 (I.O.O.F. Road);

thence N. 89° 52' 58" W. along the South line of the Southwest Quarter of said Section 19 and the centerline of Township Road 220, a distance of 666.08 feet to a P.K. nail set, which is the PLACE OF BEGINNING for the tract of land herein described;

thence continuing N. 89° 52' 58" W. along the South line of the Southwest Quarter of Section 19 and the centerline of Township Road 220, a distance of 150.00 feet to a P.K. nail set;

thence N. 00° 17' 52" E. a distance of 306.90 feet to a point;


thence S. 89° 52' 58" E., parallel to the centerline of Township Road 220 and the South line of the Southwest Quarter of Section 19, Logan Township, a distance of 150.00 feet to a point;

thence S. 00° 17' 52" W., parallel to the East line of the Southwest Quarter of said Section 19, a distance of 306.90 feet to a P.K. nail which was the true PLACE OF BEGINNING.


Containing in all 1.05 acre of which 0.05 acre has been dedicated for highway purposes. The above described tract of land is subject to all legal easements, restrictions and reservations, if any, of recorded or in use on said premises. Previous deed reference: Volume 203, page 494. This plat is recorded in Survey Book "I", page 120, in the Auglaize County Engineer's Office.

ATTEST:

John W. Jauert
Professional Surveyor No. 6920



Jauert
ASSOCIATES



Surveying
AND LAND CONSULTING

RT. 3 BOX 449 WAPAKONETA, OHIO 45895
PH. (419) 738-8962

I-124

Client LOWELL MACK

County AUGLAIZE Township LOGAN

Section 19 T. 4 S., R. 5 E. Drwg. No. 90-544

Drawn By _____ Date 5-1-90

Scale _____ Sheet 5 of 5