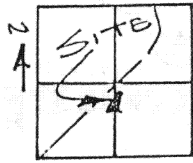


LOCATION PLAN

SECTION 2



DUCHOUQUET TOWNSHIP,
T-5-S, R-6-E, AUGLAIZE
COUNTY, OHIO.

COUNTY ROAD 190

S.W. CORNER,
S.E. 1/4, SEC. 2,
Duchouquet Twp.

799.66'
N.04°00'25"E.

244.85'
N.89°43'46"W.

1.334 ACRES


474.65'
S.01°01'19"W.

INTERSTATE 75
N.28°09'00"E.
536.93'

R/W LINE

LEGEND

- IRON PIN SET
- MONUMENT BOX



The following described tract of land is part of the South half of Section 2, Town 5 South, Range 6 East, Duchouquet Township, Auglaize County, Ohio and is more particularly described as follows:

Commencing at a monument box at the Southwest corner of the Southeast Quarter of Section 2, Duchouquet Township and in the centerline of County Road 190 (Buckland-Holden Road);


thence N.04°00'25"E. a distance of 799.66 feet to an iron pin set, which is the PLACE OF BEGINNING for the tract of land herein described;

thence N.89°43'46"W. a distance of 244.85 feet to an iron pin set in the Southeasterly right-of-way line of Interstate 75;

thence N.28°09'00"E. along the Southeasterly right-of-way line of Interstate 75, a distance of 536.93 feet to an iron pin set;

thence S.01°01'19"W. a distance of 474.65 feet to an iron pin which was the true PLACE OF BEGINNING.

Containing in all 1.334 acres and is subject to all legal easements, restrictions and reservations, if any, of record or in use on said premises. Previous deed reference: Volume 255, page 779. This plat is recorded in Survey Book "I", page 136, in the Auglaize County Engineer's Office.



ATTEST;

John W. Jauert
John W. Jauert
Professional Surveyor No. 6920

Jauert
ASSOCIATES

Surveying
AND LAND CONSULTING

RT.3 BOX 449 WAPAKONETA, OHIO 45895
PH. (419) 738-8962

I-136

Client BOB ROUBACHER
County AUGLAIZE Township Duchouquet
Section 2 T. 5 S., R. 6 E. Drwg. No. 90539
Drawn By J. JAUERT Date MAY 6 1990
Scale 1"=100' Sheet 1 of 1