





LOCATION PLAN



SECTION 5



PUSUETA TOWNSHIP,
T-6-S, R-6-E, AUGLAIZE
COUNTY, OHIO.

NORTHWEST CORNER,
NORTHWEST QUARTER,
SECTION 5.

9
10
11
12
13

[illegible]

2015

WESTERN INTERIOR
(Survey 2001, 2010, 2012)

Section 5

N. 63° 46' 57" E. - 250.16'

290.47'

40.31'

C.C.A. 1400

T.S.

ALSO LINE

1.188 Δc.

R/W = 0.188 Δc.

NET = 1.000 Δc.

$$\begin{aligned} \text{TOTAL} &= 1.188 \Delta c. \\ R/w &= 0.188 \Delta c. \end{aligned}$$

NET = 1.000 Δc.

5.33° 22' 38" E.
21.79'

L.D.R/w

$$\frac{5.35^{\circ} 22' 38" E.}{199.91'}$$
$$\Delta \alpha_c = 200.00'$$
$$\begin{array}{r} S. 40^{\circ} 29' 46'' E \\ \hline 37.29' \\ \Delta x_c = 37.30' \end{array}$$


SCALE

CURVE DATA


P.I. STA. 37+96.49
 $\Delta = 56^{\circ}00'02''$ RT.
 $D = 6^{\circ}00'00''$
 $R = 954.93'$
 $L_c = 683.34'$
 $L_s = 250.00'$
 $T_s = 634.13'$
 $E_s = 129.69'$
 $O = 7^{\circ}30'$
 $X_c = 249.57'$
 $Y_c = 10.90'$
 $L.T. = 166.81'$
 $S.T. = 83.47'$
 $P = 2.73'$
 $K = 124.93'$

CURVE DATA

P.I. STA. 47+37.78
 $\Delta = 31^{\circ}00'00''$ LT.
 $D = 6^{\circ}00'$
 $R = 954.93'$ $X_c = 199.78'$
 $L_c = 316.67'$ $Y_c = 698'$
 $L_s = 200.00'$ $L.T. = 133.41'$
 $T_s = 365.27'$ $S.T. = 66.74'$
 $E_s = 37.85'$ $P = 1.75'$
 $O = 6^{\circ}00'00''$ $K = 99.96'$

Δ TEST:

JOHN E. EDGERT
PROSECUTOR
CHICAGO NO. 6920



Jauert

ASSOCIATES

Surveying

AND LAND CONSULTING

AND LAND CONSULTING

RT.3 BOX 449 WAPAKONETA, OHIO 45895
PH. (419) 738-8962

Client DOLOROS KATTERLENNY

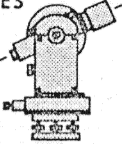
County Auglaize Township Piqueta

Section 5 T. 6 S., R. 6 E. Drwg. No. 90-554-

Drawn By S. DUERT Date JUNE 1990

Scale DOWN Sheet 1 of 2

Jauert
ASSOCIATES



Surveying

AND LAND CONSULTING

RT.3 BOX 449 WAPAKONETA, OHIO 45395
PH. (419) 738-8962

Client: DOLOROS KATTERBERRY

COUNTY AUGLAIZE TOWNSHIP PUSHETA

SECTION 5 T. 6 S., R. 6 E. DRWG. No. 90-5541

DRAWN BY _____ DATE JUNE, 1990

CHECKED BY _____ SHEET 2 OF 2

SURVEYOR'S DESCRIPTION

The following described tract of land is part of Lot No. 2 of the subdivision of the West part of the Northwest Quarter of Section 5, Town 6 South, Range 6 East, Pusheta Township, Auglaize County, Ohio, as shown in Survey Record Volume 1, Survey Number 198 and is more particularly described as follows:

Commencing for reference at an iron pin in a monument box at the Northwest corner of the Northwest Quarter of Section 5, Pusheta Township, and in the centerline of County Road 140 (Canning Factory Road);

thence S. $00^{\circ}40'58''$ W. along the West line of the Northwest Quarter of Section 5, Pusheta Township, a distance of 661.03 feet to a 5/8 inch dia. iron pin set and the PLACE OF BEGINNING for the tract of land herein described and being in the Westerly line of said Lot No. 2;

thence N. $63^{\circ}46'57''$ E., passing thru a 5/8 inch dia. iron pin set at 250.16 feet, a distance of 290.47 feet to a point in the centerline of relocated County Road 140;

thence S. $33^{\circ}22'38''$ E. along the centerline of relocated County Road 140, a distance of 21.79 feet to a point at the "T.S." of a $6^{\circ}00'00''$ spiral curve to the left;

thence continuing along the centerline of relocated County Road 140 and along the $6^{\circ}00'00''$ spiral curve a curved distance of 200.00 feet to a point at the "S.C." of said curve, the chord to said curve bears S. $35^{\circ}22'38''$ E. a distance of 199.91 feet;


thence continuing along the centerline of relocated County Road 140 and along a $6^{\circ}00'00''$ curve to the left, an arc distance of 37.30 feet to a point on the Southerly line of said Lot No. 2, the chord to said curve bears S. $40^{\circ}29'46''$ E., a distance of 37.29 feet;

thence N. $89^{\circ}07'40''$ W., along the Southerly line of said Lot No. 2 and passing thru a 5/8 inch dia. iron pin set at 40.18 feet, a distance of 413.47 feet to a 5/8 inch dia. iron pin set, said iron pin being on the Westerly line of the Northwest Quarter of said Section 5;

thence N. $00^{\circ}40'58''$ E. along the Westerly line of said Lot No. 2 and the Northwest Quarter of Section 5, Pusheta Township, a distance of 74.94 feet to the iron pin which was the true PLACE OF BEGINNING.

Containing in all 1.188 acre of which 0.188 acre is subject to road right-of-way. The above described tract of land is subject to all legal easements, restrictions and reservations, if any, of record or in use on said premises. Previous deed reference: Volume 257, page 356. This plat is recorded in Survey Book "I", page 53, in the Auglaize County Engineer's Office.

ATTEST:



John W. Jauert
Professional Surveyor No. 6920

