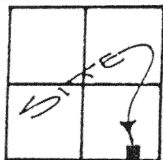


SECTION 7

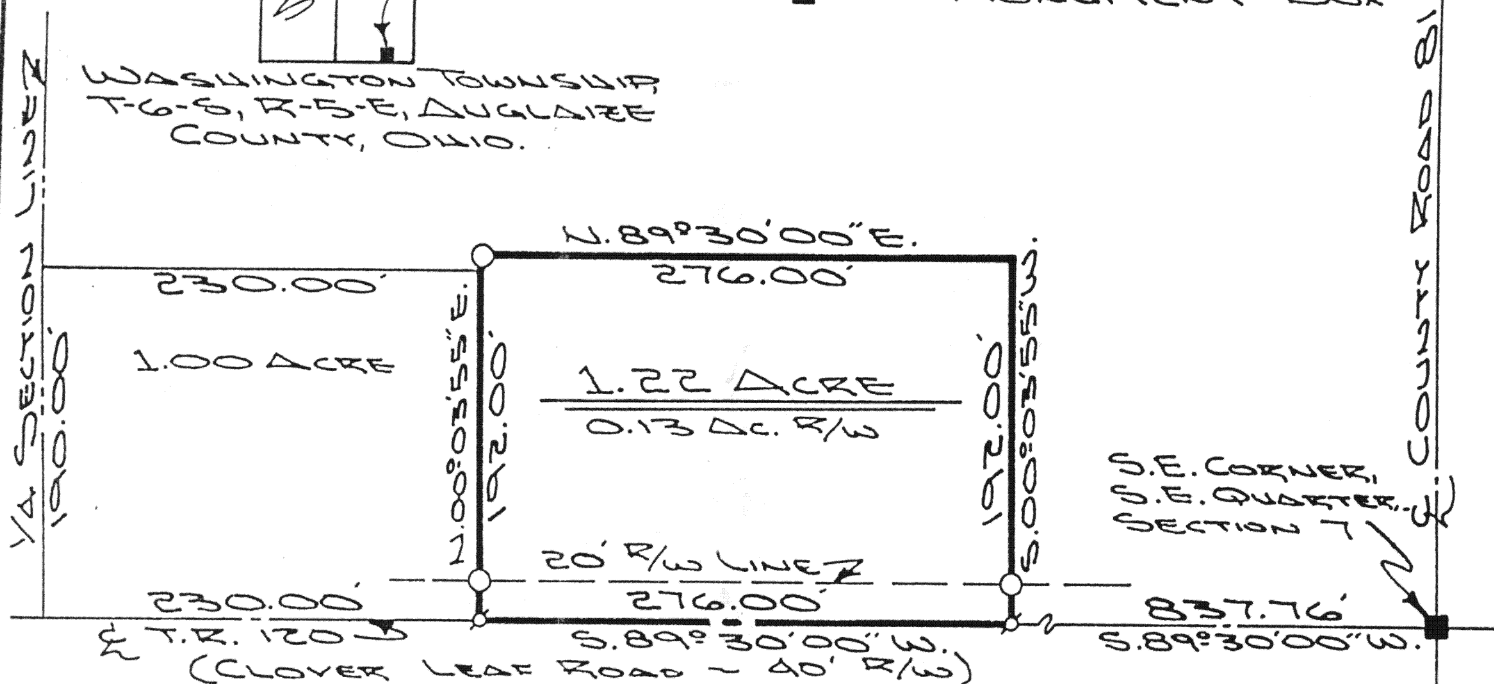


WASHINGTON TOWNSHIP,
T-6-S, R-5-E, AUGLAIZE
COUNTY, OHIO.


IRON PIN SET
P.K. NAIL SET
MONUMENT BOX



U Y Z A B C D E



Containing in all 1.22 acre of which 0.13 acre has been dedicated for highway purposes. The above described tract of land is subject to all legal easements, restrictions and reservations, if any, of record or in use on said premises. Previous deed reference: Volume 92, 225, page 201, 503 This plat is recorded in Survey Book "I", page 423, in the Auglaize County Engineer's Office.



ATTEST:

John W. Jauert
Professional Surveyor No. 6920

Jauert



Surveying

AND LAND CONSULTING

AND LAND CONSULTING

RT.3 BOX 449 WAPAKONETA, OHIO 45895
PH. (419) 738-8962

Client LEONARD MECKSTROW
County DUGLASS Township WASHINGTON
Section 7 T. 6 S., R. 5 E. Drwg. No. 91-656
Drawn By J. BAUERT Date Nov. 1991
Scale 1" = 100' Sheet 1 of 1