
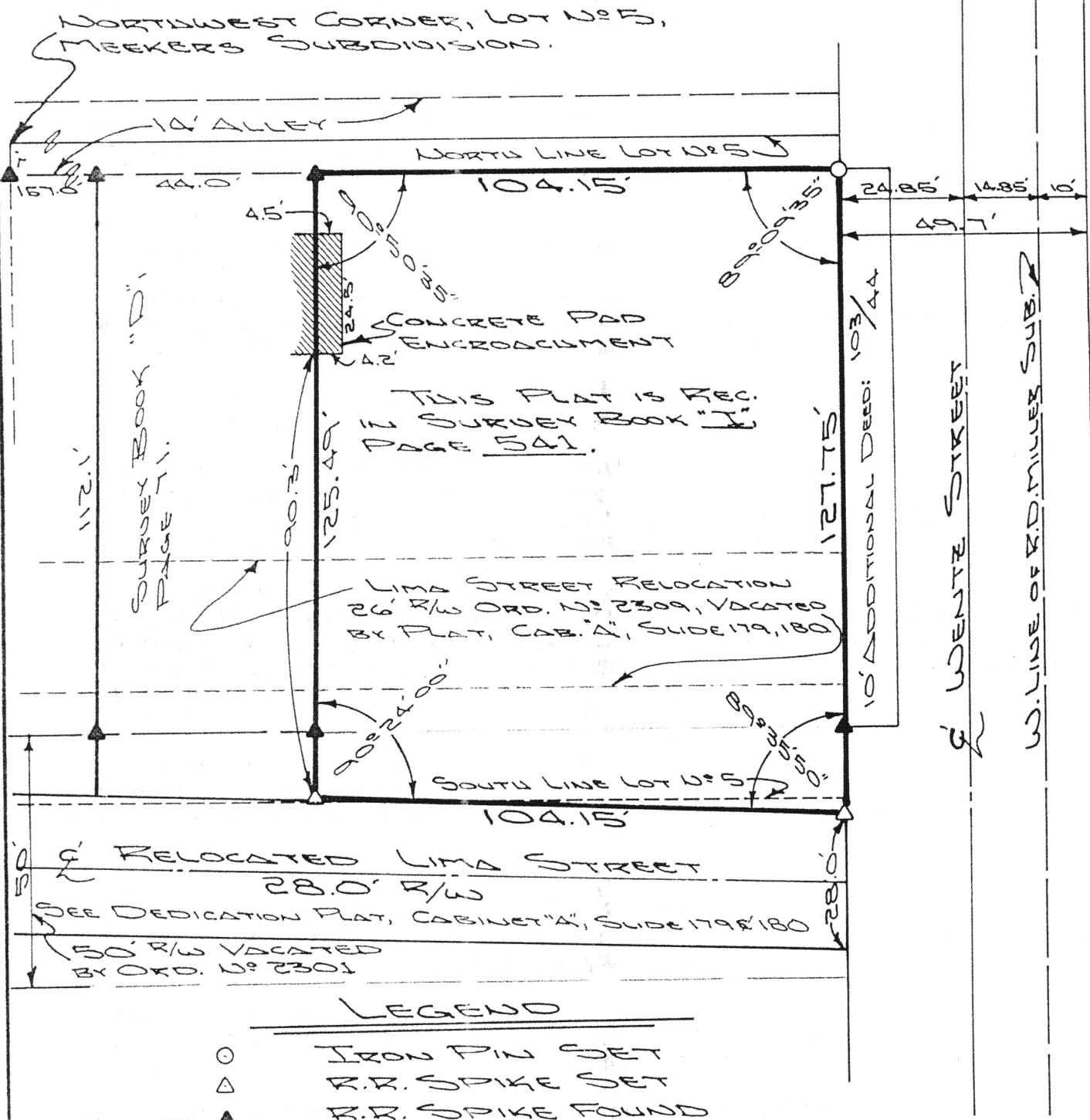


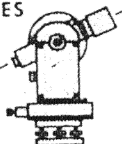
THIS SURVEY IS PART OF LOT  
 N<sup>o</sup> 4 & PT. OF LOT N<sup>o</sup> 5 IN MEEKERS  
 SUBDIVISION TO THE CITY OF  
 WAPAKONETA, AUGLAIZE COUNTY, OH.



ATTEST:

*John W. Jauert*  
 JOHN W. JAUERT  
 PROFESSIONAL  
 SURVEYOR N<sup>o</sup> 6920

**Jauert**  
 ASSOCIATES



**Surveying**  
 AND LAND CONSULTING

RT. 3 BOX 449 WAPAKONETA, OHIO 45895  
 PH. (419) 738-8962

Client WALTER STINEBAUGH  
 County AUGLAIZE Township DICHONQUET  
 Section 28 T. 5 S., R. 6 E. Drwg. No. 92728  
 Drawn By J. JAUERT Date AUG. 1992  
 Scale 1"=30' Sheet 1 of 2



## SURVEYOR'S DESCRIPTION

The following described tract of land is part of Lot No. 4 and part of Lot No. 5 of the Meekers Subdivision to the City of Wapakoneta, Section 28, Town 5 South, Range 6 East, Duchouquet Township, Auglaize County, Ohio and is more particularly described as follows:

Commencing at the Northwest corner of Lot No. 5 of the Meekers Subdivision in the City of Wapakoneta;

thence South along the East right-of-way line of Wood Street a distance of 7.00 feet to a R.R. spike found;

thence Easterly along the South right-of-way of a 14 foot alley a distance of 201.00 feet to a R.R. spike found and the PLACE OF BEGINNING for the tract of land herein described;

thence continuing easterly along the South right-of-way line of a 14 foot alley, a distance of 104.15 feet to an iron pin set;

thence with an interior angle of  $89^{\circ} 09' 31''$ , along the West right-of-way line of Wentz Street, a distance of 127.75 feet to a R.R. spike set;


thence with an interior angle of  $89^{\circ} 35' 50''$ , along the North right-of-way line of relocated Lima Street, a distance of 104.15 feet to a R.R. spike set;

thence with an interior angle of  $90^{\circ} 24' 00''$  a distance of 125.49 feet to the R.R. spike which was the true PLACE OF BEGINNING.

Containing in all 13,187 Sq. Feet. The above described tract of land is subject to all legal easements, restrictions and reservations, if any, of record or in use on said premises. Previous deed reference: Volume 190, page 646. This Survey is recorded in Survey Book "I", page 541, in the Auglaize County Engineer's Office.




ATTEST:

  
John W. Jauert

Professional Surveyor No. 6920

**Jauert**  
ASSOCIATES



**Surveying**

AND LAND CONSULTING

RT. 3 BOX 449 WAPAKONETA, OHIO 45895

PH. (419) 738-8962

Client WALTER STINEBAUGH

County AUGLAIZE Township DUCHOUQUET

Section 28 T. 5 S., R. 6 E. Drwg. No. 92-728

Drawn By \_\_\_\_\_ Date Aug. 1992

Scale \_\_\_\_\_ Sheet 2 of 2