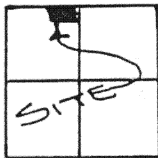


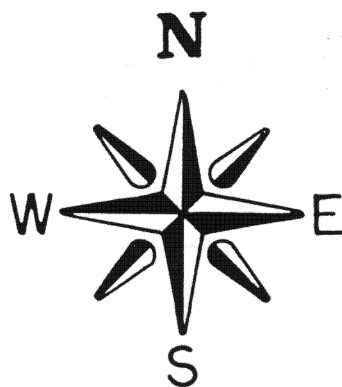
SCHUMANN SURVEY

LOCATION PLAN

SECTION 13



PUSWETA TOWNSHIP,
T-6-S, R-6-E, AUGLAIZE
COUNTY, OHIO.



N.E. CORNER,
N.W. QUARTER,
SECTION 13

TOUWENIP RD. 121
(BROWN ROAD)

(PUSWETA ROAD)

T.R. 120

S. 87° 56' 46" W.

257.00'

413.00'

(2000')

20' R/W LINE

PARCEL "B"

PARCEL "A"

2.358 AC.

3.790 ACRES

0.118 AC. R/W

0.189 ACRES R/W

1.00° 20' 44" S.


1.00° 20' 44" S.

1.00° 20' 44" E.

257.00'

413.00'

S. 87° 56' 46" W.




SCALE

LEGEND

- IRON PIN SET
- P.K. NAIL SET
- IRON PIN FOUND (FROM PREVIOUS SURVEY)
- MONUMENT BOX

THIS PLAT IS RECORDED
IN SURVEY BOOK "I", PG. 611,
IN THE AUGLAIZE COUNTY
ENGINEER'S OFFICE.


STONE FOUND AT
CENTER OF SECTION
13, PUSWETA TWP.



ATTEST:

John W. Jauert
JOHN W. JAUERT
PROFESSIONAL
SURVEYOR NO. 6920

Jauert
ASSOCIATES



Surveying

AND LAND CONSULTING

RT. 3 BOX 449 WAPAKONETA, OHIO 45895
PH. (419) 738-8962

I-611

Client D. & K. SCHUMANN
County AUGLAIZE Township PUSWETA
Section 13 T. 6 S., R. 6 E. Drwg. No. 93-786
Drawn By J. JAUERT Date 2-7-93
Scale SHOWN Sheet 1 of 3



SURVEYOR'S DESCRIPTION FOR PARCEL "A"

The following described tract of land is part of the Northeast Quarter of the Northwest Quarter of Section 13, Town 6 South, Range 6 East, Pusheta Township, Auglaize County, Ohio and is more particularly described as follows:

The PLACE OF BEGINNING is at a County Monument Box located at the Northeast corner of the Northwest Quarter of Section 13, Pusheta Township and in the centerline of Township Road 120, (Pusheta Road);


thence S.00°20'44"E. along the East line of the Northwest Quarter of Section 13, a distance of 400.00 feet to an iron pin set, passing thru an iron pin set for reference at 20.00 feet in the South right-of-way line of Township Road 120;

thence S.87°56'46"W., parallel to the centerline of Township Road 120 and the North line of the Northwest Quarter of Section 13, a distance of 413.00 feet to an iron pin set;


thence N.00°20'44"W., parallel to the East line of the Northwest Quarter of Section 13, a distance of 400.00 feet to a P.K. Nail set, passing thru an iron pin set for reference at 380.00 feet in the South right-of-way line of Township Road 120;

thence N.87°56'46"E. along the centerline of Township Road 120 and the North line of the Northwest Quarter of Section 13, a distance of 413.00 feet to the Monument Box which was the true PLACE OF BEGINNING.

Containing in all 3.790 acres of which 0.189 acre has been dedicated for highway purposes. The above described tract of land is subject to any easements, restrictions or reservations, of record or in use on said premises. Previous deed reference: Volume 136, page 529. This Plat is recorded in Survey Book "I", page 611, in the Auglaize County Engineer's Office. This survey and description was prepared by John W. Jauert, Professional Surveyor No. 6920, Wapakoneta, Ohio.



ATTEST:


John W. Jauert
Professional Surveyor No. 6920

Jauert
ASSOCIATES



Surveying
AND LAND CONSULTING

RT.3 BOX 449 WAPAKONETA, OHIO 45895
PH. (419) 738-8962

I-612

Client D.E.K. SCHUMANN

County AUGLAIZE Township PUSHETA

Section 13 T. 6 S., R. 6 E. Drwg. No. 93-786

Drawn By _____ Date 2-7-93

Scale _____ Sheet 2 of 3



SURVEYOR'S DESCRIPTION FOR PARCEL "B"

The following described tract of land is part of the Northeast Quarter of the Northwest Quarter of Section 13, Town 6 South, Range 6 East, Pusheta Township, Auglaize County, Ohio and is more particularly described as follows:

Commencing at a County Monument Box located at the Northeast corner of the Northwest Quarter of Section 13, Pusheta Township and in the centerline of Township Road 120, (Pusheta Road);

thence S.87°56'46"W. along the centerline of Township Road 120 (Pusheta Road) and the North line of the Northwest Quarter of Section 13, Pusheta Township, a distance of 413.00 feet to a P.K. Nail set, which is the PLACE OF BEGINNING for the tract of land herein conveyed;

thence S.00°20'44"E., parallel to the East line of the Northwest Quarter of Section 13, a distance of 400.00 feet to an iron pin set, passing thru an iron pin set for reference at 20.00 feet in the South right-of-way line of Township Road 120;

thence S.87°56'46"W., parallel to the centerline of Township Road 120 and the North line of the Northwest Quarter of Section 13, a distance of 257.00 feet to an iron pin set;


thence N.00°20'44"W., parallel to the East line of the Northwest Quarter of Section 13, a distance of 400.00 feet to a P.K. Nail set, passing thru an iron pin set for reference at 380.00 feet in the South right-of-way line of Township Road 120;

thence N.87°56'46"E. along the centerline of Township Road 120 and the North line of the Northwest Quarter of Section 13, a distance of 257.00 feet to P.K. Nail which was the true PLACE OF BEGINNING.

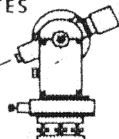
Containing in all 2.358 acres of which 0.118 acre has been dedicated for highway purposes. The above described tract of land is subject to any easements, restrictions or reservations, of record or in use on said premises. Previous deed reference: Volume 136, page 529. This Plat is recorded in Survey Book "I", page 611, in the Auglaize County Engineer's Office. This survey and description was prepared by John W. Jauert, Professional Surveyor No. 6920, Wapakoneta, Ohio.



ATTEST:


John W. Jauert
Professional Surveyor No. 6920

Jauert
ASSOCIATES



Surveying
AND LAND CONSULTING

RT.3 BOX 449 WAPAKONETA, OHIO 45895
PH. (419) 738-8962

I-613

Client D. & K. SCHUMANN
County AUGLAIZE Township PUSHETA
Section 13 T. 6 S., R. 6 E. Drwg. No. 93-786
Drawn By _____ Date 2-7-93
Scale _____ Sheet 3 of 3