


Prepared from existing record  
in May 1993 by:


Douglas W. Crawford  
P.S. # 7201 OHIO



RAILROAD SPIKE OVER  
STONE AT THE NORTHEAST  
CORNER OF SECTION 29

PART OF THE NORTHEAST QUARTER  
SECTION 29, T6S, R5E, WASHINGTON TOWNSHIP  
AUGLAIZE COUNTY, OHIO

1.576 ACRES



N00°52'23"E  
51.44'

N77°18'00"E 1,373.24'  
S77°18'00"W 1,373.15'

S00°58'22"W 1,115.24'

PLACE OF  
BEGINNING

S00°58'22"W  
51.46'

EAST LINE SECTION 29

Signature by a representative of the County Health Dept. denotes  
compliance with Health Regulations.  
Signed: \_\_\_\_\_ Date \_\_\_\_\_

Signature by a representative of the Auglaize County Regional  
Planning Commission denotes approval of this plat.  
Signed: \_\_\_\_\_ Date \_\_\_\_\_

Signature by a representative of City with 3 mile limit jurisdiction  
or Twp. Trustees or Village with zoning jurisdiction denotes  
approval of this plat. Signed: \_\_\_\_\_ Date \_\_\_\_\_  
for political S.D. of: \_\_\_\_\_

Signature by a representative of the County Engineer's Dept.  
denotes that this plat meets tax map plat requirements.  
Signed: \_\_\_\_\_ Date \_\_\_\_\_

Auglaize County Engineer  
1014 S. Blackhoof St.  
Wapakoneta, OH 45895

Client Auglaize County Commissioners  
County Auglaize Twp. Washington Sec. 29  
Drawn by D.W. Crawford Scale 1"= 300' Drwg. No. \_\_\_\_\_  
Checked by \_\_\_\_\_ Date May 1993  
Sheet 1 of 2 J-665 (T 6 S; R 5 E)



Scale: \_\_\_\_\_

The following described tract of land is located in the Northeast Quarter of Section 29, T6S, R5E, Washington Township, Auglaize County, Ohio and is more particularly described as follows:

Commencing at a railroad spike, over a stone, at the Northeast Corner of said Section 29, thence  $S00^{\circ}58'22''W$ , along the east line of said Section 29, a distance of 1,115.24 feet to a point, which is the PLACE of BEGINNING;

Thence continuing  $S00^{\circ}58'22''W$ , along the east line of said Section 29, a distance of 51.46 feet to a point;

Thence  $S77^{\circ}18'00''W$ , a distance of 1,373.15 feet to a point;


Thence  $N00^{\circ}52'23''E$ , a distance of 51.44 feet to a point;

Thence  $N77^{\circ}18'00''E$ , a distance of 1,373.24 feet to a point, which was the PLACE of BEGINNING.

Containing 1.576 acres.

Previous deeds recorded in O.R. Vol. 127 page 809.

Parcels 22 & 23



Signature by a representative of the County Health Dept. denotes compliance with Health Regulations.

Signed: \_\_\_\_\_ Date \_\_\_\_\_

Signature by a representative of the Auglaize County Regional Planning Commission denotes approval of this plat.

Signed: \_\_\_\_\_ Date \_\_\_\_\_

Signature by a representative of City with 3 mile limit jurisdiction or Twp. Trustees or Village with zoning jurisdiction denotes approval of this plat.

Signed: \_\_\_\_\_ Date \_\_\_\_\_

for political S.D. of: \_\_\_\_\_

Signature by a representative of the County Engineer's Dept. denotes that this plat meets tax map plat requirements.

Signed: \_\_\_\_\_ Date \_\_\_\_\_

Auglaize County Engineer  
1014 S. Blackhoof St.  
Wapakoneta, OH 45895

Client Auglaize County Commissioners  
County Auglaize Twp. Washington Sec. 29  
Drawn by D.W. Crawford Scale \_\_\_\_\_ Drwg. No. \_\_\_\_\_  
Checked by \_\_\_\_\_ Date May 1993  
Sheet 2 of 2 I-666 (T 6 S; R 5 E)