



THIS SURVEY IS PART OF LOT  
N<sup>o</sup> 4 & PT. OF LOT N<sup>o</sup> 5 IN MEEKERS  
SUBDIVISION TO THE CITY OF  
WAPAKONETA, AUGLAIZE COUNTY, OH.



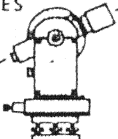
THIS PLAT IS RECORDED IN SURVEY  
BOOK "I", PAGE 717, IN THE AUGLAIZE  
COUNTY ENGINEER'S OFFICE.

ATTEST:

JOHN W. JAUERT  
PROFESSIONAL  
SURVEYOR N<sup>o</sup> 6920



**Janert**  
ASSOCIATES



**Surveying**  
AND LAND CONSULTING

RT. 3 BOX 449 WAPAKONETA, OHIO 45895  
PH. (419) 738-8962

Client WALTER STINEBAUGH  
County AUGLAIZE Township DUCHOUQUET  
Section 28 T. 5 S., R. 6 E. Drwg. No. 93-847  
Drawn By J. JAUERT Date OCT. 1993  
Scale 1"=30' Sheet 1 of 3



## SURVEYOR'S DESCRIPTION FOR PARCEL "A"

The following described tract of land is part of Lot No. 4 and part of Lot No. 5 of the Meekers Subdivision to the City of Wapakoneta, Section 28, Town 5 South, Range 6 East, Duchouquet Township, Auglaize County, Ohio and is more particularly described as follows:

Commencing at the Northwest corner of Lot No. 5 of the Meekers Subdivision in the City of Wapakoneta;

thence South along the East right-of-way line of Wood Street a distance of 7.00 feet to a R.R. spike found;

thence Easterly along the South right-of-way of a 14 foot alley a distance of 157.00 feet to a R.R. spike found and the PLACE OF BEGINNING for the tract of land herein described;

thence continuing Easterly along the South right-of-way line of a 14 foot alley, a distance of 49.00 feet to a R.R. spike set;


thence with an interior angle of  $89^{\circ}09'25''$ , a distance of 125.60 feet to a R.R. spike set;

thence with an interior angle of  $89^{\circ}36'00''$ , along the North right-of-way line of relocated Lima Street, a distance of 49.00 feet to a R.R. spike set;


thence with an interior angle of  $90^{\circ}24'00''$  a distance of 125.53 feet to the R.R. spike which was the true PLACE OF BEGINNING.

Containing in all 6,129 Sq. Feet. The above described tract of land is subject to all legal easements, restrictions and reservations, if any, of record or in use on said premises. Previous deed reference: Volume 190, page 646. This Survey is recorded in Survey Book "I", page 717, in the Auglaize County Engineer's Office.


ATTEST:

  
John W. Jauert

Professional Surveyor No. 6920



**Jauert**  
ASSOCIATES



**Surveying**

AND LAND CONSULTING

RT.3 BOX 449 WAPAKONETA, OHIO 45895  
PH. (419) 738-8962

I-718A

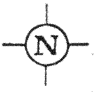
Client WALTER STINEBAUGH

County AUGLAIZE Township DUCHOUQUET

Section 28 T. 5 S., R. 6 E. Drwg. No. 93-847

Drawn By J. JAUERT Date OCT. 1993

Scale \_\_\_\_\_ Sheet 2 of 3



## SURVEYOR'S DESCRIPTION FOR PARCEL "B"

The following described tract of land is part of Lot No. 4 and part of Lot No. 5 of the Meekers Subdivision to the City of Wapakoneia, Section 28, Town 5 South, Range 6 East, Duchouquet Township, Auglaize County, Ohio and is more particularly described as follows:

Commencing at the Northwest corner of Lot No. 5 of the Meekers Subdivision in the City of Wapakoneta;

thence South along the East right-of-way line of Wood Street a distance of 7.00 feet to a R.R. spike found;

thence Easterly along the South right-of-way of a 14 foot alley a distance of 206.00 feet to a R.R. spike set and the PLACE OF BEGINNING for the tract of land herein described;

thence continuing easterly along the South right-of-way line of a 14 foot alley, a distance of 99.15 feet to an iron pin set;

thence with an interior angle of  $89^{\circ}09'35''$ , along the West right-of-way line of Wentz Street, a distance of 127.75 feet to a R.R. spike set;


thence with an interior angle of  $89^{\circ}35'50''$  along the North right-of-way line of relocated Lima Street, a distance of 99.15 feet to a R.R. spike set;

thence with an interior angle of  $90^{\circ}24'00''$  a distance of 125.60 feet to the R.R. spike which was the true PLACE OF BEGINNING.


Containing in all 12,559 Sq. Feet. The above described tract of land is subject to all legal easements, restrictions and reservations, if any, of record or in use on said premises. Previous deed reference: Volume 190, page 646. This Survey is recorded in Survey Book "T", page 717, in the Auglaize County Engineer's Office.



ATTEST:

  
John W. Jauert  
Professional Surveyor No. 6920

**Jauert**  
ASSOCIATES



**Surveying**  
AND LAND CONSULTING

RT. 3 BOX 449 WAPAKONETA, OHIO 45895  
PH. (419) 738-8962

T-719A

Client WALTER STINEBAUGH  
County AUGLAIZE Township DUCHOUQUET  
Section 28 T. 5 S., R. 6 E. Drwg. No. 93-847  
Drawn By J. JAUERT Date OCT. 1993  
Scale \_\_\_\_\_ Sheet 3 of 3