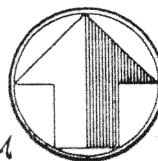


Part of the SE 1/4 of
Section 15, T-6-S, R-7-E,
Clay Township, Auglaize Co.,
Ohio.

NE Corner; SE 1/4
Section 15



scale: 1"=20'

& Gutman Rd

S 89°59'00"E
64.32'

N 89°59'00"W
1327.48'

1322.88'

1054.23'

1015.72'

1.5282 ACRES

S 00°03'23"W

N 00°03'23"E

S 00°04'42"E

1322.88'


& Wrestle Creek Road

S 59°07'01"W
74.99'

Former Penn-Central RW

SE Corner, SE 1/4 Sec. 15

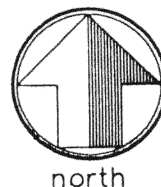
- MON. BOX
- POST (FOUND)
- P-K NAIL (SET)
- 5/8" RE-ROD W/CAP (SET)



James M. Kent
James M. Kent, P.S. 6792 OH

CLIENT MILDRED HEISBERGER DATE 9-3-93
COUNTY AUGLAIZE TOWNSHIP CLAY
SECTION 15 T-6-S; R-7-E
DRAWN BY JMK DRAWING NO. 1887
SHEET 1 OF 2

kent
surveying
p.o. box 96 * 419/738-5677
wapakoneta, ohio



DESCRIPTION

scale:

A part of the Southeast Quarter of Section 15, T-6-S, R-7-E, Clay Township, Auglaize County, Ohio and being more particularly described as follows:

Commencing at a monument box located at the northeast corner of the southeast quarter of said Section 15, said point also being the centerline intersection of Gutman Road and Wrestle-Creek Road; thence S 00 degrees 04' 42"E along the east line of the southeast quarter of said Section 15 and the centerline of Wrestle-Creek Road for a distance of 1,322.88 feet to a p-k nail (set); thence N 89 degrees 59' 00"W for a distance of 1,327.48 feet to a fence post base (found) and the PLACE OF BEGINNING;

thence S 00 degrees 03' 23"W for a distance of 1,015.72 feet to a 6" corner post (found);

thence S 59 degrees 07' 01"W for a distance of 74.99 feet to a 5/8" re-rod w/cap (set);

thence N 00 degrees 03' 23"E for a distance of 1,054.23 feet to a 5/8" re-rod w/cap (set);

thence S 89 degrees 59' 00"E for a distance of 64.32 feet to the PLACE OF BEGINNING, containing therein 1.5282 acres more or less.

Prepared by James M. Kent, P.S. 6792 OHIO.



James M. Kent

James M. Kent, P.S. 6792 OH

CLIENT MILDRED HERSHBERGER DATE 9-3-93
COUNTY AUGLAIZE TOWNSHIP CLAY
SECTION 15 T-6-S; R-7-E
DRAWN BY _____ DRAWING NO. 1987
SHEET 2 OF 2

kent
surveying
p.o. box 96 * 419/738-5677
wapakoneta, ohio