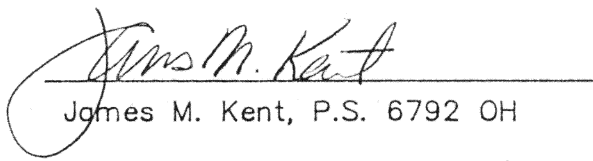
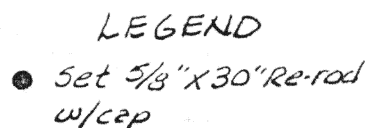




scale: $1'' = 30'$



J-312

p.o. box 96 * 419/738-5677
wapakoneta, ohio



SMITH TO SMITH: Proposed Pond Area

scale:

Being a part of the Southwest Quarter of Section 4, T-5-S, R-6-E, Duchouquet Township, Auglaize County, Ohio and more particularly described as follows:


Beginning at a 5/8" re-rod w/cap (set) at the northeast corner of Lot 2 of the Smith Subdivision of the southwest quarter of said Section 4;

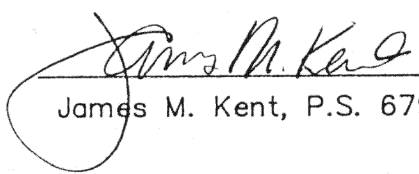
thence N 89 degrees 56' 03" E for a distance of 132.00 feet to a 5/8" re-rod w/cap (set);

thence S 00 degrees 23' E, parallel with the east line of said Smith Subdivision, (passing through a 5/8" re-rod w/cap set for reference at a distance of 140.42 feet) for a total distance of 150.42 feet to the centerline of a ditch;

thence S 77 degrees 17' 11" W along the centerline of said ditch for a distance of 135.12 feet to the east line of said Smith Subdivision;

thence leaving said centerline of ditch and bearing N 00 degrees 23' W along the east line of said Smith Subdivision (passing through a 5/8" re-rod w/cap set at a distance of 10.00 feet) for a total distance of 180.00 feet to the Place of Beginning, containing therein 0.5006 acres more or less.




James M. Kent, P.S. 6792 OH

CLIENT DON SMITH DATE 11-02-93
COUNTY AUGLAIZE TOWNSHIP DUCH
SECTION 4 T-5-S; R-6-E
DRAWN BY _____ DRAWING NO. 1948-A
SHEET 2 OF 2

J-3B

kent
surveying
p.o. box 96 • 419/738-5677
wapakoneta, ohio