

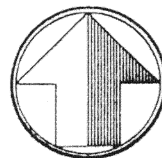
SUBJECT TO SHELL OIL PIPELINE EASEMENT
VOL. 193, Pg. 569

James M. Kent, P.S. 6792 OH

CLIENT BARRY DOBIE DATE 2-22-93
COUNTY AUGLAIZE TOWNSHIP LOGAN
SECTION 4 T-5-S; R-5-E
DRAWN BY JMK DRAWING NO. 1768
SHEET 1 OF 2

5-907

kent
surveying
p.o. box 96 * 419/738-5677
wapakoneta, ohio



north

scale:

D E S C R I P T I O N

Being a parcel of land situate in the northwest fractional quarter of Section 4, T-5-S, R-5-E, Logan Township, Auglaize County, Ohio and more particularly described as follows:


Beginning at a monument box found over a stone at the northeast corner of said northwest fractional quarter;

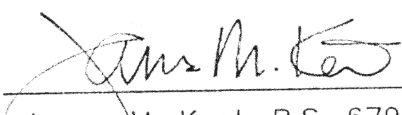
thence S 00°42'00"W along the east line of said northwest fractional quarter of Section 4, for a distance of 495.00 feet to a point 0.12 feet west of a 5/8" re-rod (found);

thence N 90°00'00"W for a distance of 264.00 feet to a 5/8" re-rod w/cap (set);

thence N 00°42'00"E (passing through a 5/8" re-rod w/cap set at a distance of 475.00 feet) for a total distance of 495.00 feet to a Gin Spindle set on the north line of said northwest fractional quarter and the centerline of Monroe Road;

thence S 90°00'00"E along said north line of the northwest fractional quarter and the centerline of Monroe Road for a distance of 264.00 feet to the Place of Beginning, containing therein 3.00 acres more or less, and subject to easements and restrictions of record.




James M. Kent, P.S. 6792 OH

CLIENT Barry Dobie DATE 2/22/93
COUNTY Auglaize TOWNSHIP Logan
SECTION 4 T- 5-S; R- 5 -E
DRAWN BY _____ DRAWING NO. 1768
SHEET 2 OF 2

J-408

kent
s u r v e y i n g

p.o. box 96 • 419/738-5677
wapakoneta, ohio