
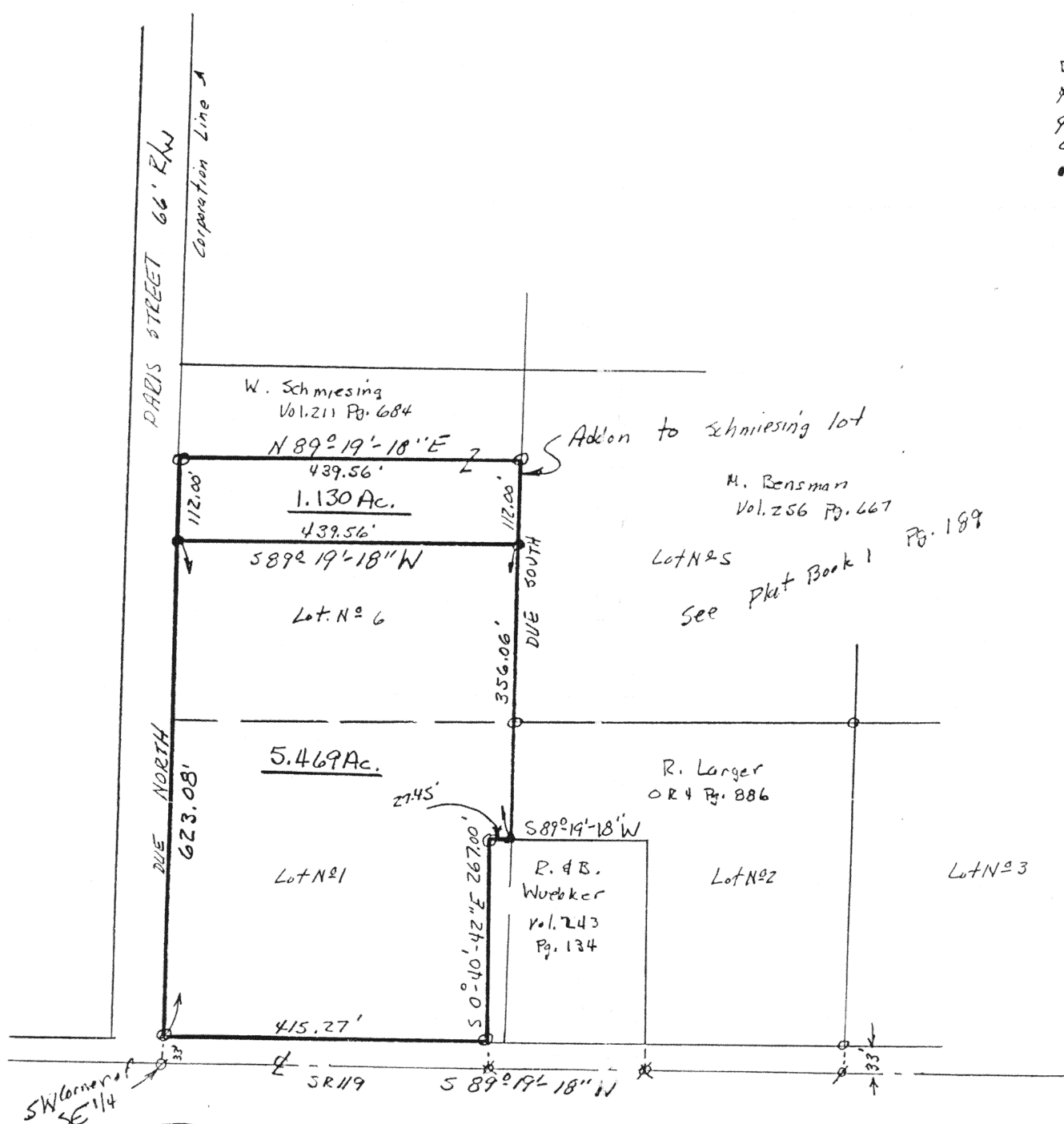




Scale:  
1" = 200'

□ = Man Box  
X = P.K. Nail fd.  
⊙ = Spk. fd.  
○ = 1" fd  
● = 1" set



William G. Fultz, Jr.  
819 Lorain St.  
Sidney Ohio 45365  
513-492-9674  
P.S. No. 5173

Signature by a representative of the County Health Dept.  
denotes compliance with Health Regulations.  
Signed: \_\_\_\_\_ Date: \_\_\_\_\_

Signature by a representative of the Auglaize County Regional  
Planning Commission denotes approval of this plat.  
Signed: \_\_\_\_\_ Date: \_\_\_\_\_

Signature by a representative of City with 3 mile limit juris-  
diction or Twp. Trustees or Village with zoning jurisdiction  
denotes approval of this plat. Signed: \_\_\_\_\_  
for political S. D. of: \_\_\_\_\_ Date: \_\_\_\_\_

Signature by a representative of the County Engineer's Dept.  
denotes that this plat meets tax map plat requirements.  
Signed: \_\_\_\_\_ Date: \_\_\_\_\_

Client Ralph Larger  
County Auglaize Twp. Jackson Sec. 26  
Drawn by WF Scale 1" = 200' Drwg. No. \_\_\_\_\_  
Checked by WF Date 27 March 1992  
Sheet 1 of 1 (T 7 S; R 4 E)

WILLIAM G. FULTZ, JR.  
Professional Surveyor  
819 Lori Court  
Sidney, Ohio 45365  
(513) 492-9674

LARGER DESCRIPTION

1.130 AC. TRACT

Part of Sec.26, T7S, R4E,  
Jackson Twp., Auglaize Co., Ohio:

Commencing at an iron pin found in the southwest corner of Lot No.1 of the Plat recorded in Plat Vol. 1 Pg. 189, said iron pin being in the intersection of the north line of S.R. 119 and the east line of Paris Street in the Village of Minster, Ohio, said iron pin being 33.00 ft. Due North of the southwest corner of the southeast quarter of said section 26:

Thence Due North, along the east line of said Paris Street, 623.08 ft. to an iron pin and the place of beginning for the following described real estate:


Thence continuing Due North, along said east line, 112.00 ft. to an iron pin in the southwest corner of the premises recorded in Vol.211 Pg.684;

Thence N89°-19'-18"E, along the south line of said premises, 439.56 ft. to an iron pin on the east line of Lot No.6 of the plat recorded in Plat Vol.1 Pg.189;

Thence Due South, along said east line, 112.00 ft. to an iron pin;

Thence S89°-19'-18"W, 439.56 ft. to the place of beginning.

Containing 1.130 Ac. more or less, being subject to all legal highways and easements of record, and being part of the premises recorded in O.R. 4 Pg. 886 of the Auglaize Co. Deed Records.



William G. Fultz, Jr.  
Reg. Surveyor No. 5173

WILLIAM G. FULTZ, JR.  
Professional Surveyor  
819 Lora Court  
Sidney, Ohio 45365  
(513) 492-9674

LARGER DESCRIPTION

5.469 AC. TRACT

Part of Sec.26, T7S, R4E,  
Jackson Twp., Auglaize Co., Ohio:

Beginning at an iron pin found in the southwest corner of Lot No.1 of the Plat recorded in Plat Vol. 1 Pg. 189, said iron pin being in the intersection of the north line of S.R. 119 and the east line of Paris Street in the Village of Minster, Ohio, said iron pin being 33.00 ft. Due North of the southwest corner of the southeast quarter of said section 26:

Thence Due North, along the east line of said Paris Street, 623.08 ft. to an iron pin;

Thence N89°-19'-18"E, 439.56 ft. to an iron pin on the east line of Lot No.6 of the plat recorded in Plat Vol.1 Pg.189;


Thence Due South, along said east line, 356.06 ft. to an iron pin on the north line of the premises recorded in Vol.243 Pg.134;

Thence S89°-19'-18"W, along said north line, 27.45 ft. to an iron pin in the northwest corner of said premises;

Thence S00°-40'-42"E, along the west line of said premises, 267.00 ft. to an iron pin on the south line of the aforesaid Lot No.1;

Thence S89°-19'-18"W, along said south line, and the north line of S.R.119, 415.27 ft. to the place of beginning. .

Containing 5.469 Ac. more or less, being subject to all legal highways and easements of record, and being part of the premises recorded in O.R. 4 Pg. 886 of the Auglaize Co. Deed Records.



William G. Fultz, Jr.  
Reg. Surveyor No. 5173

J-522