







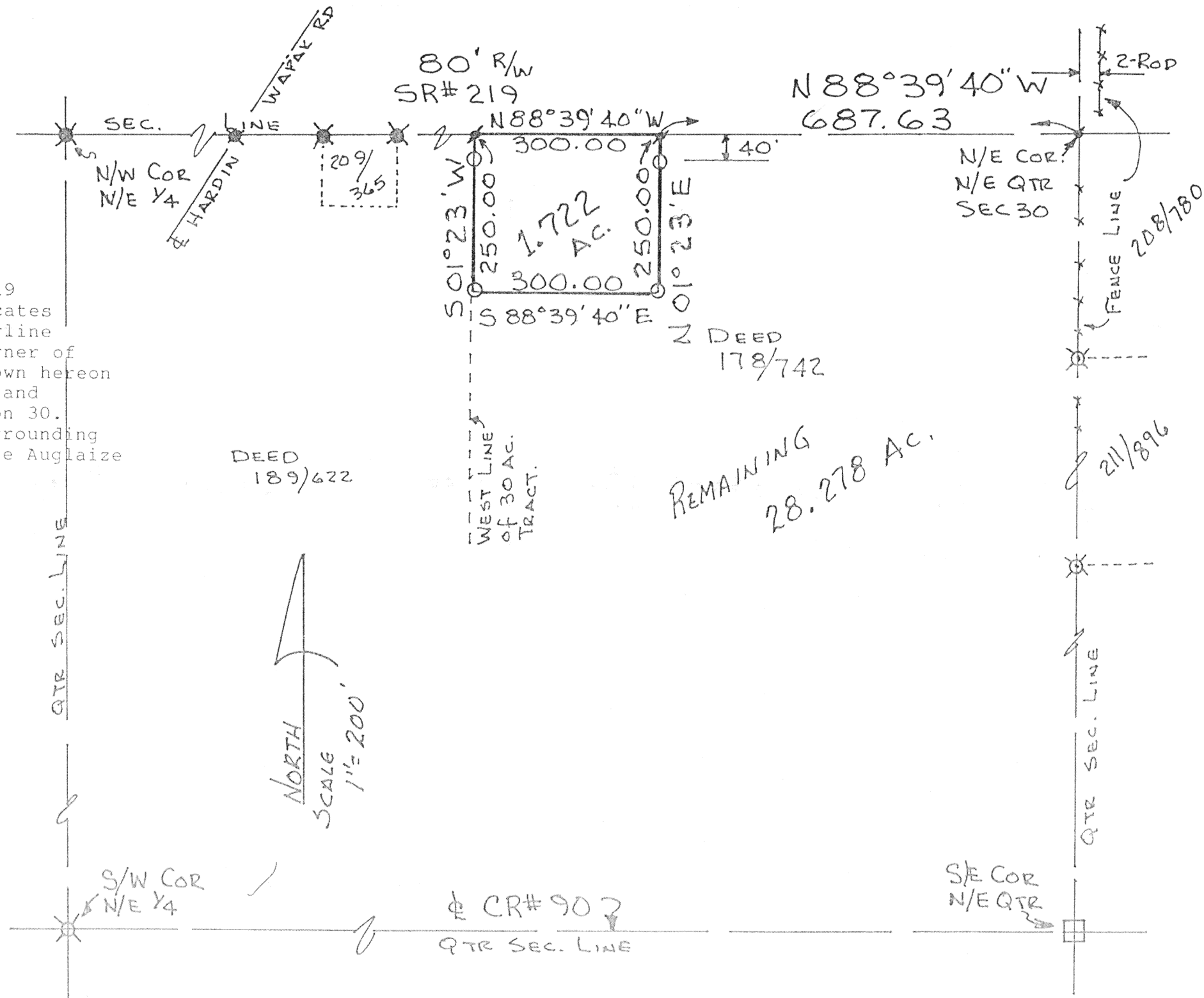

PUSHETA TWP. AUGLAIZE COUNTY

NOTE- ODOT R/W plans for SR # 219
(Aug-219-12.98) dated 1949 indicates
a discrepancy between the centerline
and section at the northeast corner of
Section 30. All information shown hereon
is related to the section lines and
quarter section lines for Section 30.
Located section corner using surrounding
surveys and deeds recorded in the Auglaize
County Court House.

-  R.R. Spike Set
-  R.R. Spike Found
-  PK. Nail Set
-  Iron pin/ Iron bar found
-  Iron Pin set
-  Monument Box found

Thomas E Steinhilber

THOMAS W. STEINKE
REGISTERED LAND SURVEYOR # 6177
February 13, 1994



OPPERMAN

DESCRIPTION OF 1.722 ACRES

Being 1.722 Acres located in the northeast quarter of Section 30, Town 6-S, Range 6-E, Pusheta Township, Auglaize County, Ohio and being further described as follows:

Commencing at the northeast corner of Section 30;
Thence North 88 degrees 39 minutes 40 seconds West along the north line of Section 30 and with S.R.# 219, a distance of 687.63 feet to a P.K. Nail and the PLACE OF BEGINNING for the parcel herein described;

Thence continuing North 88 degrees 39 minutes 40 seconds West along the north line of section 30, a distance of 300.00 feet to a P.K. nail and the northwest corner of lands described in Deed Vol 178 Page 742.

Thence South 01 degrees 23 minutes West along the west line of lands described in Deed Vol 178 Page 742, a distance of 250.00 feet to an iron pin, passing through an iron pin at 40.0 feet;

Thence South 88 degrees 39 minutes 40 seconds East, a distance of 300.00 feet to an iron pin;

Thence North 01 degrees 23 minutes East, a distance of 250.00 feet to the north line of section 30 and the PLACE OF BEGINNING, passing through an iron pin at 210.00 feet.

Containing in all 1.722 Acres and being subject to all legal easements and rights-of-way of record.

Survey and description prepared by Thomas W. Steinke, Registered Surveyor # 6177 this 13th day of February, 1994

J-602