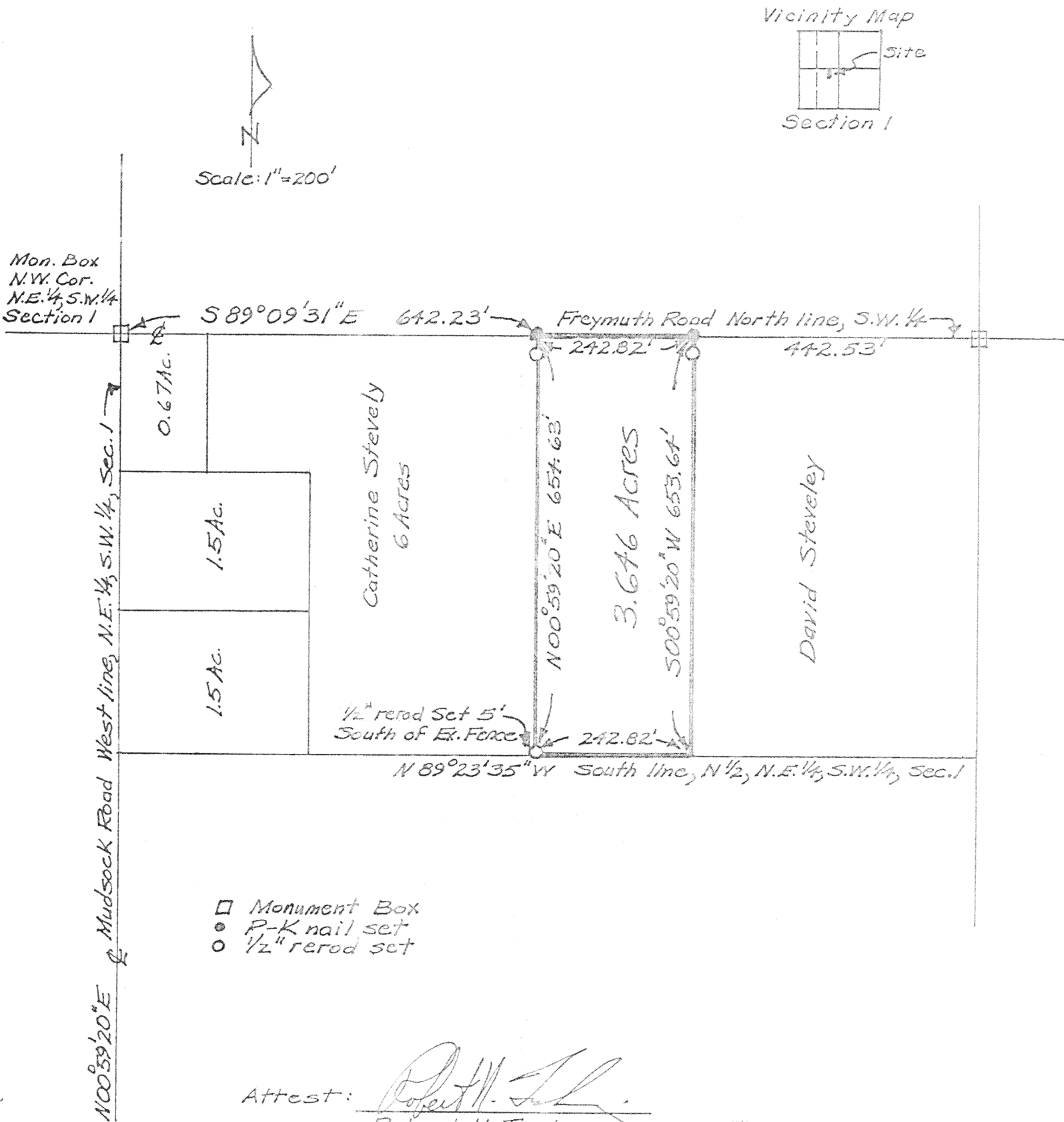



SURVEY OF 3.646 ACRE TRACT IN THE SOUTHWEST  
QUARTER OF SECTION 1, T-5-S, R-6-E, DUCHOUQUET  
TOWNSHIP, AUGLAIZE COUNTY, OHIO.



Attest: Robert N. Tschanz  
Robert N. Tschanz



SURVEYORS INC.  
1867 WENDELL AVE.  
LIMA, OHIO 45805  
419-224-2752

Client David Steveley  
County Auglaize Twp. Duchouquet Sec. 1  
Drawn by R. Tschanz Scale \_\_\_\_\_ Drwg. # \_\_\_\_\_  
Checked by J. Rex Date 10/21/93  
Sheet 1 of 2


J-644


LEGAL DESCRIPTION

Being a parcel of land in the Southwest Quarter of Section 1, T-5-S, R-6-E, Duchouquet Township, Auglaize County, Ohio and more particularly described as follows:

Commencing at a monument box at the northwest corner of the Northeast Quarter of said Southwest Quarter, said point being the intersection of Freymuth (T.R. 196) and Mudsock (T.R. 183) Roads; thence, S 89°09'31" E along the north line of said Quarter Quarter Section and the centerline of Freymuth Road (T.R. 196), 642.23 feet to a P-K nail set and the PLACE OF BEGINNING; thence, continuing S 89°09'31" E along said north line and said centerline, 242.82 feet to a P-K nail set; thence, S 00°59'20" W, 653.64 feet to a point on the south line of the North Half of said Quarter Quarter Section; thence, N 89°23'35" W along said south line, 242.82 feet to a  $\frac{1}{2}$ " rerod set; thence, N 00°59'20" E, 654.63 feet to the PLACE OF BEGINNING (passing through a  $\frac{1}{2}$ " rerod set at 629.63 feet).

Containing 3.646 acres more or less subject to all highways and other legal easements of record.

  
Robert N. Tschanz



SURVEYORS INC.  
1867 WENDELL AVE.  
LIMA, OHIO 45805  
419-224-2752

Client David Steveley  
County Auglaize Twp. Duchouquet Sec. 1  
Drawn by R. Tschanz Scale \_\_\_\_\_ Drwg. # \_\_\_\_\_  
Checked by J. Rex Date 10/21/93  
Sheet 2 of 2

J-645