




LOCATION PLAN SECTION 32



MOULTON TOWNSHIP
T-5-S, R-5-E, AUGLAIZE
COUNTY, OHIO.

LEGEND

- IRON PIN SET
- ⊗ P.K. NAIL SET
- ▲ R.R. SPIKE FOUND
- MONUMENT BOX

The following described tract of land is part of the West half of the Southwest Quarter of Section 32, Town 5 South, Range 5 East, Moulton Township, Auglaize County, Ohio and is more particularly described as follows:

Commencing at a monument box at the Southwest corner of the Southwest Quarter of Section 32, Moulton Township and in the centerline of Township Road 81 Glynwood-New Knoxville Road);

thence N.02°05'35"E. along the centerline of Township Road 81 and the West line of the Southwest Quarter of Section 32, a distance of 162.00 feet to a P.K. nail set, which is the PLACE OF BEGINNING for the tract of land herein described;


thence continuing N.02°05'35"E. along the above described line, a distance of 132.00 feet to a P.K. nail set;

thence S.89°18'02"E. a distance of 330.00 feet to an iron pin set, passing thru an iron pin set for reference at 25.00 feet in the East right-of-way of Township Road 81;

thence S.02°05'35"W., parallel to the centerline of Township Road 81 and the West line of the Southwest Quarter of Section 32, Moulton Township, a distance of 132.00 feet to an iron pin set;

thence N.89°18'02"W. a distance of 330.00 feet to a P.K. nail, passing thru an iron pin set for reference at 305.00 feet in the East Right-of-Way line of Township Road 81, said P.K. nail was the true PLACE OF BEGINNING.


Containing in all 1.00 acre of which 0.07 acre has been dedicated for highway purposes. The above described tract of land is subject to all legal easements, restrictions and reservations, if any, of record or in use on said premises. Previous deed references: Volume OR 83, page 598. This plat is recorded in Survey Book "K", page 109, in the Auglaize County Engineer's Office.



ATTEST:

John W. Jauert
John W. Jauert
Professional Surveyor No. 6920

Jauert
ASSOCIATES



Surveying
AND LAND CONSULTING

RT.3 BOX 449 WAPAKONETA, OHIO 45895
PH. (419) 738-8962

Client DONALD McDERMITT
County AUGLAIZE Township MOULTON
Section 32 T. 5 S., R. 5 E. Drwg. No. 95-997
Drawn By J. JAUERT Date MAY 1995
Scale 1"=100' Sheet 1 of 1