

WOOD END POST FOUND AT  
THE N.E. CORNER OF THE  
WEST 1/3 OF LOGAN'S  
SECTION.



5.01 Acre  
0.896 Ac. R/W

CURVE DATA

$\Delta = 27^{\circ}23'32''$   
 $R = 572.96'$   
 $L = 273.92'$   
 $D_c = 10^{\circ}00'00''$   
 $CH = N.35^{\circ}48'29''W.$   
 $C = 271.32'$

LEGEND

- 5/8" DIA. IRON PIN SET
- P.K. NAIL SET
- CONCRETE MONUMENT (FO.)
- WOOD END POST FOUND

THIS PLAT IS RECORDED IN  
SURVEY BOOK "K", PAGE 128,  
IN THE AUGLAIZE COUNTY  
ENGINEER'S OFFICE.


*[Handwritten signature]*



ATTEST:

JOHN W. JAUERT  
PROFESSIONAL  
SURVEYOR NR 6920

**Jauert**  
ASSOCIATES



**Surveying**  
AND LAND CONSULTING

RT. 3 BOX 449 WAPAKONETA, OHIO 45895  
PH. (419) 738-8962

K-128

Client MINDI MAKLEY  
 County AUGLAIZE Township LOGAN'S SECTION  
 Section 26 T. 4 S., R. 5 E. Drwg. No. 95-1003  
 Drawn By J. JAUERT Date JULY 1995  
 Scale 1"=100' Sheet 1 of 2



## SURVEYOR'S DESCRIPTION

The following described tract of land is part of the West 1/3rd of the "Logan's Section", Section 26, Town 4 South, Range 5 East, Logan Township, Auglaize County Ohio and is more particularly described as follows:

Commencing at a wooden end post found at the Northeast corner of the West 1/3rd of the Logan's Section;

thence S.00°35'54"W. a distance of 2,989.65 feet to an iron pin set which is the PLACE OF BEGINNING for the tract of land herein described;

thence continuing S.00°35'54"W. a distance of 983.73 feet to a P.K. nail set in the old centerline of State Route 198;


thence N.22°06'43"W. along the old centerline of State Route 198, a distance of 719.62 feet to a P.K. nail set at the P.C. of a curve having the following curve data:  $A = 27^{\circ}23'32''$  lt.,  $R = 572.96'$ ,  $l = 273.92'$  and  $Dc = 10^{\circ}00'00''$ ;

thence along a curve to the left, with a radius of 572.96 feet, the chord of which bears N.35°48'29"W., a chord distance of 271.32 feet with an arc distance of 273.92 feet to a P.K. nail set at the P.T.;


thence N.49°30'15"W. along the old centerline of State Route 198, a distance of 158.31 feet to a P.K. nail set;

thence S.89°24'06"E. a distance of 560.31 feet to an iron pin, passing thru an iron pin set for reference at 57.44 feet in the easterly Right-of-Way line of State Route 198, said iron pin was the true PLACE OF BEGINNING.

Containing in all 5.01 acre of which 0.896 acre has been for highway purposes. The above described tract of land is subject to all legal easements, restrictions and reservations, if any, of record or in use on said premises. Previous deed reference: Volume OR 214, page 443. This plat is recorded in Survey Book "K", page 128, in the Auglaize County Engineer's Office. Bearings for this survey were based on the centerline survey as performed by the Ohio Department of Transportation for State Route 198 project No. AUG-198-8.19, Sept. 1966. Survey and description was prepared by John W. Jauert, Professional Surveyor No. 6920, Wapakoneta, Ohio.



ATTEST:

  
John W. Jauert  
Professional Surveyor No. 6920

**Jauert**  
ASSOCIATES

**Surveying**  
AND LAND CONSULTING

RT. 3 BOX 449 WAPAKONETA, OHIO 45895  
PH. (419) 738-8962

K-129

Client MINDI MAKLEY  
County AUGLAIZE Township LOGAN  
Section 26 T. 4 S., R. 5 E. Drwg. No. 95-1003  
Drawn By \_\_\_\_\_ Date JULY 1995  
Scale \_\_\_\_\_ Sheet 2 of 2