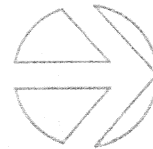


Survey for Dick Booher

1.667 Acres Situated in the Northwest Quarter
of Section 20, Wayne Township, Town--5--South, Range--8--East,
Auglaize County, Ohio



NOTE (2) See previous Survey by Jauert
Book "H", Page 309.

NOTE (1) This Survey Plat and Description is Recorded in
Survey Book " ", Page , in the Auglaize
County Engineer's Tax Map Office.

NOTE (1)



LOCATION

SITE	S.R. 67
C.R. 261	S.R. 196

Section 20
Wayne Township

LEGEND

- Iron Pin (set)
- Iron Pin (found)
- △ P.K. Nail (found)
- ▲ Railroad Spike (found)

SCALE





ATTEST

Ted K. Schnell

Ted K. Schnell
Professional Engineer
Professional Surveyor

10-9-95

date



East line of the Northwest Quarter

Northeast Corner of the
Northwest Quarter of
Section 20, Wayne Twp.

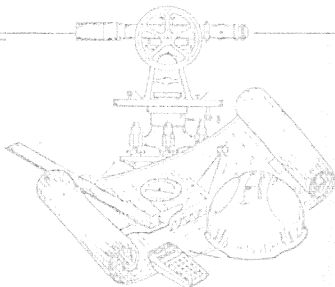
1/2

K-165

Civil Engineering
Land Surveying

R.R. No. 3
11873 Glyncrood Road
Wapakoneta, Ohio 45895
phone - (419) 738-4758

Ted Kevin Schnell
Registered Professional Engineer
Registered Professional Surveyor



client DICK BOOHER
county AUGLAIZE township WAYNE
section 20 T- 5 -S, R- 8 -E
drawn by KEVIN date 10-9-95
checked by GREG sheet 2 of 2

SURVEYOR'S DESCRIPTION
1.667 ACRE PARCEL

THE FOLLOWING DESCRIBED PARCEL OF LAND IS SITUATED IN THE NORTHWEST QUARTER OF SECTION 20, WAYNE TOWNSHIP, TOWN-5-SOUTH, RANGE-8-EAST, AUGLAIZE COUNTY, OHIO, AND IS MORE PARTICULARLY DESCRIBED AS FOLLOWS:

COMMENCING FOR REFERENCE AT A RAILROAD SPIKE LOCATED AT THE NORTHEAST CORNER OF THE NORTHWEST QUARTER OF SAID SECTION 20, WAYNE TOWNSHIP;

THENCE WESTERLY ALONG THE CENTERLINE OF STATE ROUTE #67 & #196 (WAPAKONETA STREET) AND THE NORTH LINE OF THE NORTHWEST QUARTER OF SAID SECTION 20 FOR A DISTANCE OF 390.00 FEET TO A POINT AND THE PLACE OF BEGINNING;

THENCE SOUTHERLY WITH AN DEFLECTION ANGLE TO THE LEFT OF $89^{\circ}-30'$ FOR A DISTANCE OF 264.00 FEET TO AN IRON PIN, AND PASSING THRU AN IRON PIN FOR REFERENCE AT 30.00 FEET;

THENCE WESTERLY WITH AN INTERIOR ANGLE OF $90^{\circ}-30'$ FOR A DISTANCE OF 275.00 FEET TO AN IRON PIN;

THENCE NORTHERLY WITH AN INTERIOR ANGLE OF $89^{\circ}-30'$ FOR A DISTANCE OF 264.00 FEET TO A P.K. NAIL ON THE CENTERLINE OF STATE ROUTE #67 & #196 (WAPAKONETA STREET), AND PASSING THRU AN IRON PIN FOR REFERENCE AT 234.00 FEET;



THENCE EASTERLY ALONG THE CENTERLINE OF STATE ROUTE #67 & #196 (WAPAKONETA STREET) WITH AN INTERIOR ANGLE OF $90^{\circ}-30'$ FOR A DISTANCE OF 275.00 FEET TO A POINT AND THE PLACE OF BEGINNING.

CONTAINING IN ALL 1.667 ACRES OF LAND, OF WHICH 0.189 ACRE BEING PREVIOUSLY DEDICATED FOR HIGHWAY PURPOSES, THE ABOVE DESCRIBED PARCEL OF LAND IS ALSO SUBJECT TO ALL OTHER LEGAL EASEMENTS, RESERVATIONS, OR RESTRICTIONS, IF ANY, UPON SAID PREMISES. PREVIOUS DEED REFERENCES: DEED VOLUME OR 11, PAGE 788, AUGLAIZE COUNTY RECORDER'S OFFICE.

PREPARED BY:

Ted K. Schnell

TED K. SCHNELL
PROFESSIONAL ENGINEER
PROFESSIONAL SURVEYOR



K-166A