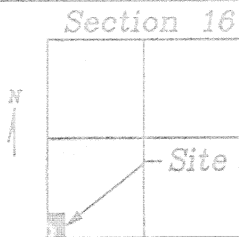


# LOCATION PLAN

# CROW - MILLER SURVEY




Union Township,  
T-5-S, R-7-E, Auglaize  
County, Ohio.

PT. S.W. 1/4, SEC. 16,  
T-5-S, R-7-E, UNION  
TWP., AUGLAIZE COUNTY,  
OHIO.



0-12-37



## LEGEND

- Iron Pin set
- ⊗ P.K. nail set
- ✱ P.K. Nail Found

## SURVEYOR'S DESCRIPTION

The following described tract of land is part of the Southwest Quarter of Section 16, Town 5 South, Range 7 East, Union Township, Auglaize County, Ohio and is more particularly described as follows:

The PLACE OF BEGINNING is at a P.K. Nail found at the Southwest corner of the Southwest Quarter of Section 16 Union Township and in the intersection of the centerlines of State Route 67 and Township Road 211 (Bigler Road);


thence N.01°01'13"E. along the West line of the Southwest Quarter of Section 16, Union Township, a distance of 601.80 feet to an iron pin set, passing thru an iron pin set for reference at 30.00 feet in the North Right-of-Way line of State Route 67;

thence S.89°47'27"E., parallel to the centerline of S.R. 67 and the South line of the Southwest Quarter of Section 16, a distance of 190.60 feet to an iron pin set;

thence S.01°01'13"W., parallel to the West line of the Southwest Quarter, a distance of 601.80 feet to a P.K. Nail set, passing thru an iron pin set for reference at 571.80 feet in the North Right-of-Way line of State Route 67;

thence N.89°47'27"W., along the centerline of State Route 67 and the South line of the Southwest Quarter of Section 16, a distance of 190.60 feet to the P.K. Nail which was the true PLACE OF BEGINNING.

Containing in all 2.63 acres of which 0.13 acre has been dedicated for highway purposes. The above described tract of land is subject to all legal easements, restrictions and reservations, if any, of record or in use on said premises. This plat is recorded in Survey Book "K", page 198, in the Auglaize County Engineer's Office.



ATTEST:  
John W. Jauert  
Professional Surveyor No. 6920

Jauert  
surveying

11584 Monroe Road  
Wapakoneta, Ohio  
45895  
(419) 657-0339

CLIENT: Richard Miller  
COUNTY: Auglaize TOWNSHIP: Union SEC. 16  
DRAWN BY: J.W.J. SCALE: 1" = 100' DWG. #96-1122  
CHECKED BY: DATE: April 1998  
SHEET 1 OF 1 (T-5-S; R-7-E)

K-198