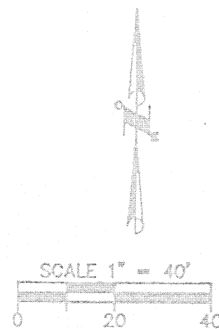



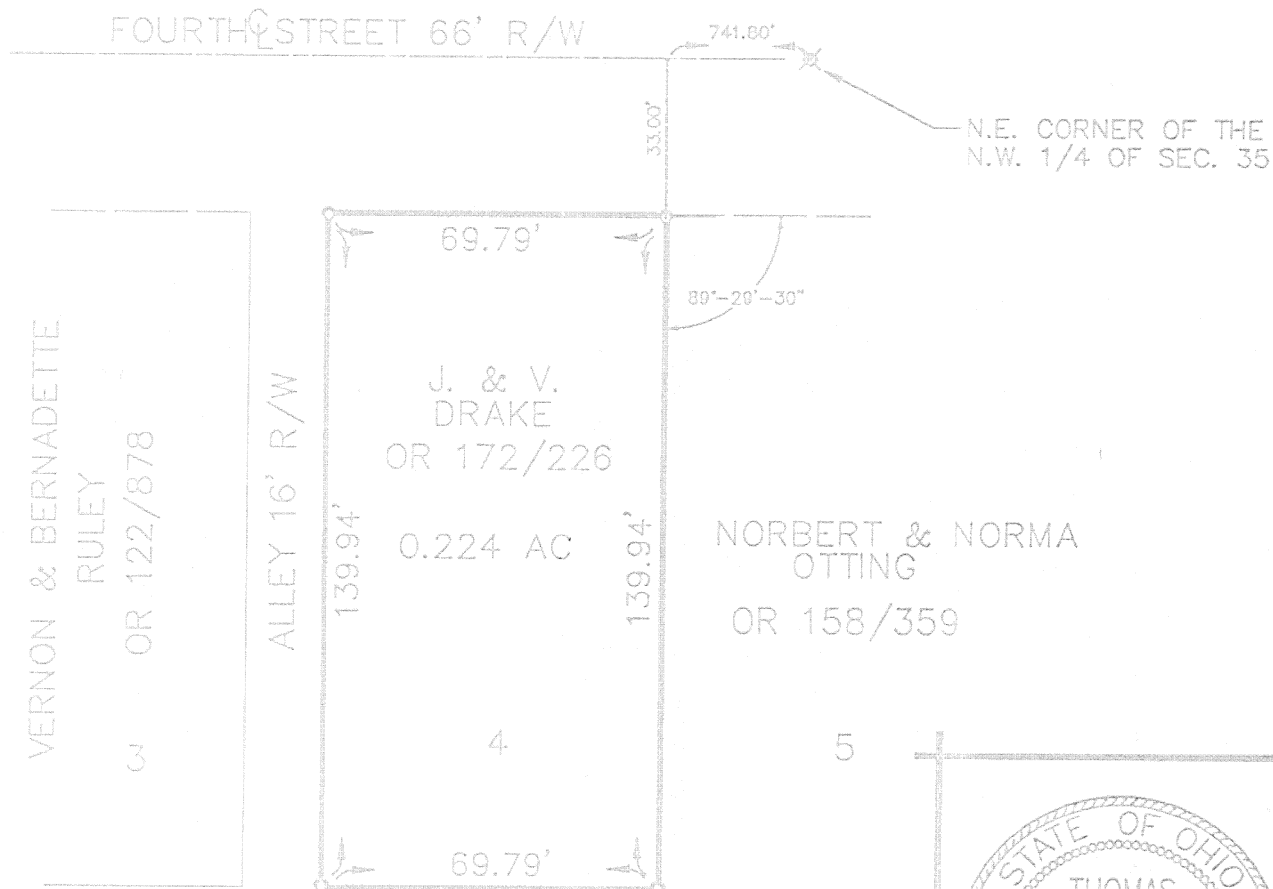
LOCATION MAP



SURVEY OF LOT-4 OF RULEY'S SUBDIVISION
MINSTER, OHIO

LEGEND

- ◊ 5/8" X 30" IP TO BE SET W/CAP
- ✕ RR SPIKE FOUND



Thomas L. Coverstone

THOMAS L. COVERSTONE, P.S. #7100

3/19/96

DATE

Signature by President Lee Fortkamp, Jr. of the Village of Minster Planning Commission denotes approval of this plat.

Signed: _____ Date: _____

Signature by Dennis Kitzmiller, Mayor of the Village of Minster denotes approval of this plat.

Signed: _____ Date: _____

Signature by President Rick Schwartz of the Village of Minster Council denotes approval of this plat.

Signed: _____ Date: _____



Engineering Corporation

OHIO BLDG. • 113 N. OHIO AVE. • SUITE 200
SIDNEY, OHIO 45365
(513) 497-0300 • FAX (513) 497-0300

CLIENT JOHN DRAKE

VILLAGE MINSTER- HAROLD RULEY'S SUBDIVISION LOT No. 4

DRAWN BY BRG SCALE 1" = 40' DRWG. No. 96100

CHECKED BY TLC DATE 3/18/96

SHEET 1 OF 1 SECTION 35 (T 7 S; R 4 E)

K-205