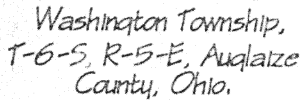
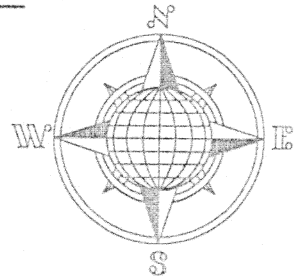


## Section 4

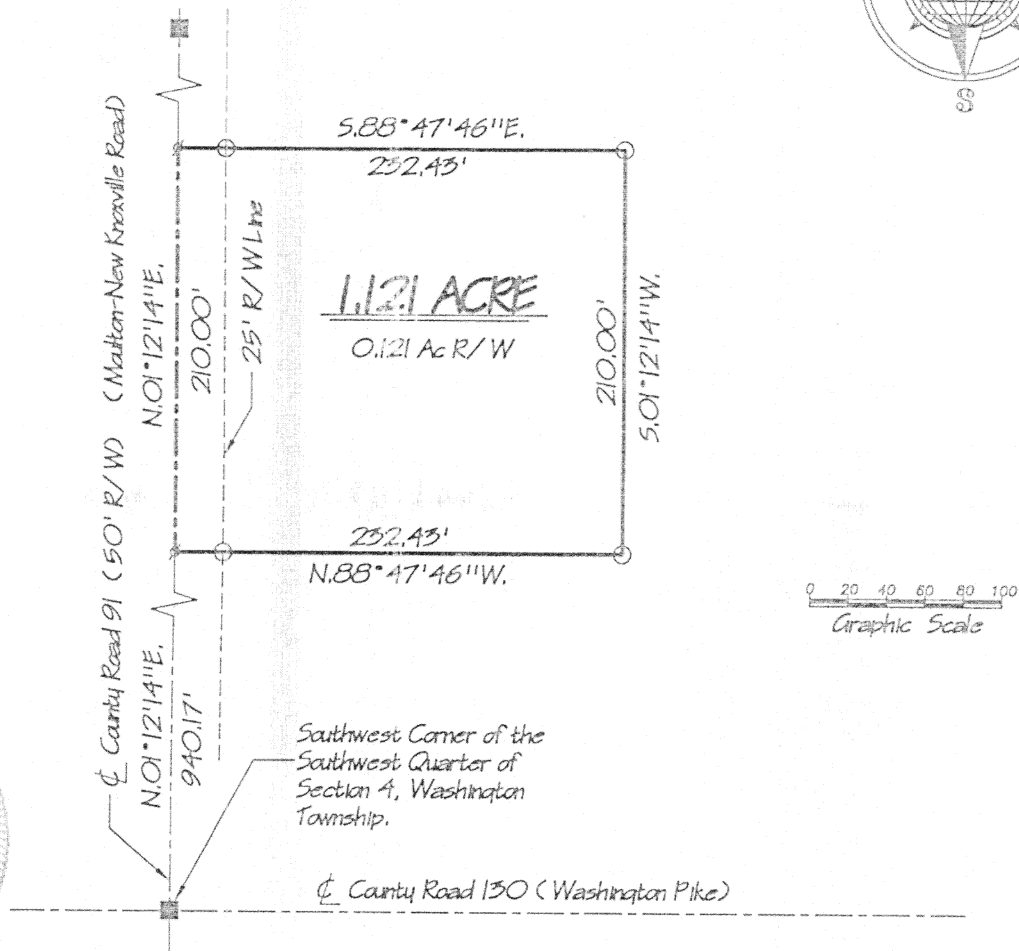



PT. S.W. 1/4, SEC. 4, T-6-S, R-5-E,  
WASHINGTON TOWNSHIP, AUGLAIZE  
COUNTY, OHIO.



LEGEND

- Iron Pin set
- ♂ P.K. Nail set
- Monument Box



### SURVEYOR'S DESCRIPTION

Containing in all 1.121 acres of which 0.121 acre has been dedicated for highway purposes. The above described tract of land is subject to all legal easements, restrictions and reservations, if any, of record or in use on said premises. Previous Deed reference: Volume 173, page 325. This plat and description is recorded in Survey Book "K", page 234, in the Auglaize County Engineer's Office.

ATTEST:

John W. Jauert  
Professional Surveyor No. 6920

Jauert  
surveying

11584 Monroe Road  
Wapakoneta, Ohio  
45895  
(419) 657-6999

CLIENT: Larry Tester

COUNTY: Auglaize      TOWNSHIP: Washington      SEC. 4

DRAWN BY: J.W.J. SCALE: 1" = 100' DWG.# 96-1146

CHECKED BY: DATE: July 1996

SHEET 1 OF 1 (T-6-S; R-5-E)

K-234