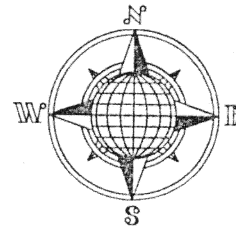


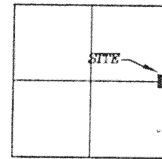
# KOHLREISER SURVEY

Part of the N.E. & S.E. Quarters of Section  
7, T-5-S, R-7-E, Union Township, Auglaize  
County, Ohio.



## LOCATION PLAN


Section 7



Union Township,  
T-5-S, R-7-E, Auglaize  
County, Ohio.

## LEGEND

- Iron Pin Set
- ⊗ P.K. Nail Set
- ⊙ P.K. Nail Found



## SURVEYOR'S DESCRIPTION

The following described tract of land is part of the Northeast and Southeast Quarters of Section 7, Town 5 South, Range 7 East, Union Township, Auglaize County, Ohio and is more particularly described as follows:

The PLACE OF BEGINNING is at a P.K. Nail found at the Southeast corner of the Northeast Quarter of Section 7, Union Township and in the intersection of the centerlines of State Route 65 and Township Road 186 (Miller Road);

thence S.00°36'10"W. along the East line of the Southeast Quarter of Section 7, a distance of 92.65 feet to a P.K. Nail set;

thence N.89°13'48"W. a distance of 295.27 feet to an iron pin set, passing thru an iron pin set for reference at 30.00 feet in the West right-of-way line of State Route 65;

thence N.00°46'12"E., parallel to the East line of the Northeast Quarter of Section 7, a distance of 206.00 feet to an iron pin set;

thence S.89°13'48"E. a distance of 295.00 feet to a P.K. Nail set, passing thru an iron pin set for reference at 265.00 feet in the West right-of-way line of State Route 65;

thence S.00°46'12"W. along the East line of the Northeast Quarter of Section 7, a distance of 113.35 feet to the P.K. Nail, which was the true PLACE OF BEGINNING.

Containing in all 1.396 acres of which 0.142 acre has been dedicated for highway purposes. 0.768 Acre located in the N.E. Quarter and 0.628 acre in the S.E. Quarter of Section 7. The above described tract of land is subject to all legal easements, restrictions and reservations, if any, of record or in use on said premises. Previous deed reference: Vol. OR 174, Page 55. This plat and description is recorded in Survey Book "K", page 401, in the Auglaize County Engineer's Office. Basis of bearings is per the Auglaize County Global Positioning Survey.

ATTEST:

John W. Jauert  
Professional Surveyor No. 6920

**Jauert**  
surveying

11584 Monroe Road  
Wapakoneta, Ohio  
45895  
(419) 657-6999

CLIENT: Chad Kohlreiser Survey

COUNTY: Auglaize TOWNSHIP: Union SEC. 7

DRAWN BY: J.W.J. SCALE: 1"=100' DWG.# 99-1702

CHECKED BY: DATE: March, 1999

SHEET 1 OF 1

(T-5-S; R-7-E)

K-401