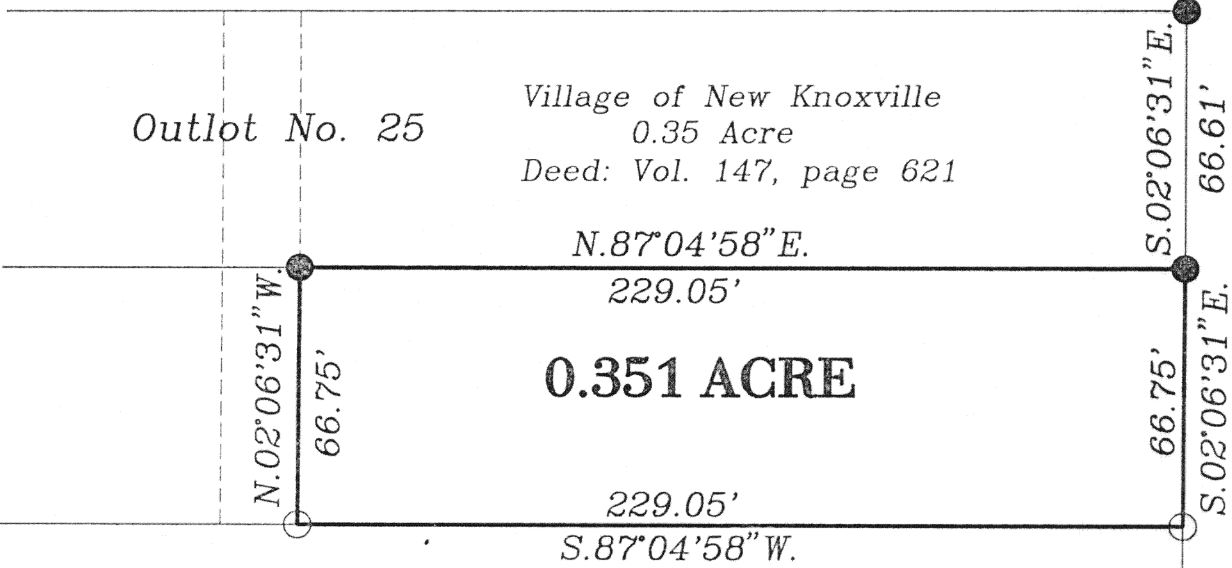
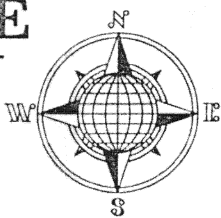


SURVEY FOR VILLAGE OF NEW KNOXVILLE


Being Part of Outlot No. 24 in the Village of New Knoxville, Washington Township, Auglaize County, Ohio.



OUTLOT NO. 24

LEGEND

- Iron Pin Set
- Iron Pin Found



SURVEYOR'S DESCRIPTION

The Following described tract of land is part of outlot No. 24 in the Village of New Knoxville, Washington Township, Auglaize County, Ohio and is more particularly described as follows:

Commencing at an iron pin found at the Northeast corner of Outlot No. 25 in the Village of New Knoxville;

thence S.02°06'31"E. along the East line of Outlot 25 and 24, a distance of 66.61 feet to an iron pin (set in concrete) found which is the PLACE OF BEGINNING for the tract of land herein described;


thence continuing S.02°06'31"E. along the East line of Outlot No. 24, a distance of 66.75 feet to an iron pin set;

thence S.87°04'58"W., parallel to the North line of Outlot No. 24, a distance of 229.05 feet to an iron pin set;

thence N.02°06'31"W., parallel to the East line of Outlot No. 24, a distance of 66.75 feet to an iron pin found;

thence N.87°04'58"E., parallel to the North line of Outlot No. 24, a distance of 229.05 feet to the iron pin which was the true PLACE OF BEGINNING.

Containing 0.351 Acre and being subject to all legal easements, restrictiona and reservations, if any, of record or in use on said premises. Previous deed reference: Volume 147, page 6475-26 This plat is recorded in Survey Book "K", page 440, in the Auglaize County Engineer's Office. This plat and description was prepared from an actual field survey performed by John W. Jauert, Professional Surveyor No. 6920 in May, 1999.

ATTEST: 
John W. Jauert
Professional Surveyor No. 6920

Jauert surveying		11584 Monroe Road Wapakoneta, Ohio 45895 (419) 657-6999
CLIENT: Village of New Knoxville		
COUNTY: Auglaize	TOWNSHIP: Washington SEC. 30	
DRAWN BY: J.W.J.	SCALE: 1"= 50' DWG. 99-1777	
CHECKED BY:	DATE: May, 1999	
SHEET 1 OF 1		(T-6-S; R-5-E)