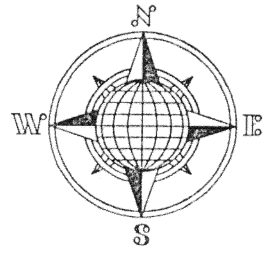


KLENKE SURVEY

Part of the Northwest Quarter of Section 4, T-6-S, R-8-E,
&
Part of the Southwest Quarter of Section 33, T-5-S, R-8-E,
Goshen Township, Auglaize County, Ohio.



2.000 ACRE TOTAL

0.168 AC. R/W

1.923 AC. N.W. 1/4, SEC. 4

0.077 AC. S.W. 1/4 SEC. 33

℄ S.R. 196

N.02°23'23"E.
14.62'

S.89°52'22"E.
1,151.78'

POB

S.88°52'40"E.
242.00'

2.000 ACRE

0.168 Ac. R/W

LOCATION PLAN

Section	33
Site	■
Section	4

Goshen Township
Auglaize County, Ohio.

N.02°23'23"E.
356.84'

S.02°23'23"W.
343.90'

℄ State Route 385

30' R/W Line.

arc length 244.33'

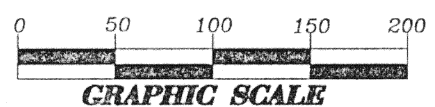

chord bears
S.84°38'39"W.

chord distance 244.16'
Radius = 1910.18'

LEGEND

- Iron Pin Set
- ⊗ P.K. Nail Set
- P.K. Nail Found

This plat is recorded in Survey
Book "K", page 457, in the
Auglaize County Engineer's Office.



ATTEST:

John W. Jauert
John W. Jauert
Professional Surveyor No. 6920

**Jauert
surveying**

11584 Monroe Road
Wapakoneta, Ohio
45895
(419) 657-6999

CLIENT: Michael & Mary Klenke	
COUNTY: Auglaize	TOWNSHIP: Goshen SEC. 4 & 33
DRAWN BY: J.W.J.	SCALE: 1" = 100' DWG. 99-1791
CHECKED BY:	DATE: July, 1998
SHEET 1 OF 2	(T- 5&6 -S; R-8 -E)

SURVEYORS DESCRIPTION FOR 2.000 ACRE PARCEL

The following described tract of land is part of the Northwest Quarter of Section 4, Town 6 South, Range 8 East and part of the Southwest Quarter of Section 33, Town 5 South, Range 8 East, Goshen Township, Auglaize County, Ohio and is more particularly described as follows:

Commencing at a P.K. Nail found at the intersection of the centerline of State Route 196 and the North line of the Northwest Quarter of Section 4, Goshen Township;

thence S.89°52'22"E. along the North line of the Northwest Quarter of Section 4, Goshen Township, a distance of 1,151.78 feet to a point, which is the PLACE OF BEGINNING for the tract of land herein described;

thence N.02°23'23"E. a distance of 14.62 feet to an iron pin set;

thence S.88°52'40"E. a distance of 242.00 feet to an iron pin set;


thence S.02°23'23"W. a distance of 343.90 feet to a P.K. Nail set in the curved centerline of State Route 385, passing thru an iron pin set for reference at 313.29 feet in the North right-of-way line of State Route 385;


thence along the curved centerline of State Route 385, along a curve to the right, an arc distance of 244.33 feet, the chord of which bears S.84°38'39"W. with a chord distance of 244.16 feet and the radius of the curve being 1,910.18 feet, to a P.K. Nail set;

thence N.02°23'23"E. a distance of 356.84 feet to the point, passing thru an iron pin set for reference at 30.09 feet in the North right-of-way line of State Route 385, said point was the true PLACE OF BEGINNING.

Containing in all 2.000 acre of which 0.168 Acre has been dedicated for highway purposes. 1.923 Acre being in the Northwest Quarter of Section 4 and 0.077 Acre being in the Southwest Quarter of Section 33, Goshen Township. The above described tract of land is subject to all legal easements, restrictions and reservations, if any, of record or in use on said premises. Previous deed references: Volume OR 19, page 803 and OR 149, page 422. This plat is recorded in Survey Book "K", page 457, in the Auglaize County Engineer's Office. Basis of bearings is per the Auglaize County Global Positioning Survey.

ATTEST:


John W. Jauert
Professional Surveyor No. 6920



Jauert
surveying

11584 Monroe Road
Wapakoneta, Ohio
45895
(419) 657-6999

CLIENT: George Durbin

COUNTY: Hardin TOWNSHIP: Roundhead SEC. 16

DRAWN BY: J.W.J. SCALE: 1"= 100' DWG. 98-1518

CHECKED BY: DATE: July, 1999

SHEET 1 OF (T-5-S; R-9-E)

K-458