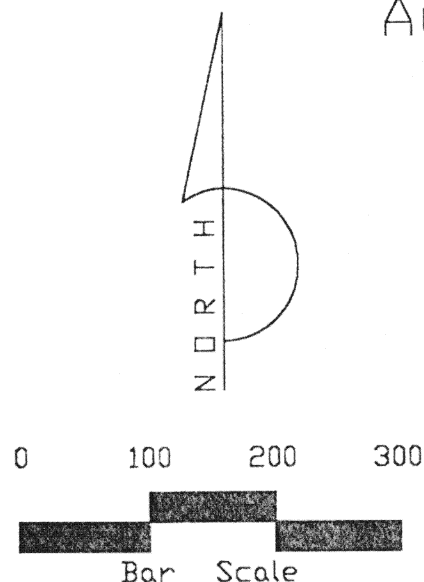
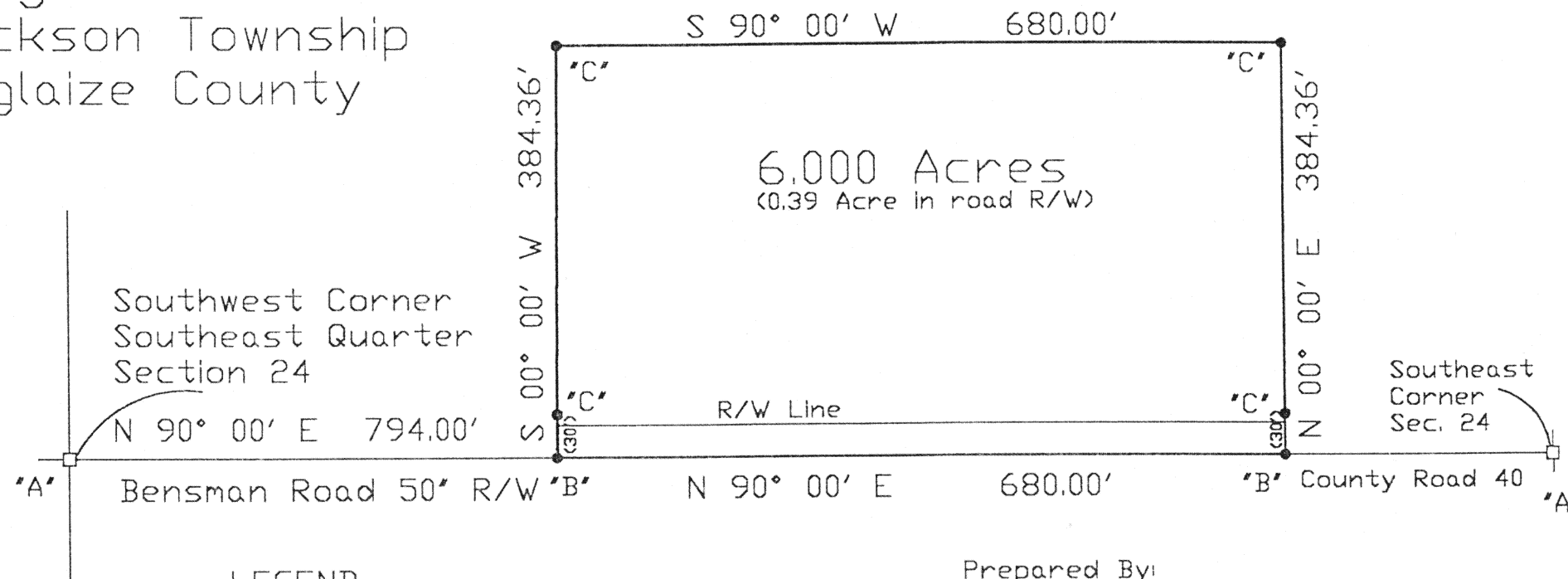


Survey For: Boecker/Weigandt
 Sec 24 (S.E. Qtr.)
 Town 7 South
 Range 4 East
 Jackson Township
 Auglaize County

Boecker DB 259 PG 144



Scale: 1" = 150'




LEGEND

- "A" Monument Box Found
- "B" PK Spike & Shinner Set
- "C" Iron Bar Set

Bearing Along Bensman Road Assumed

Prepared By:

Thomas W. Steinke
 Land Surveyor # 6177
 16454 County Road # 25-A
 Anna, Ohio 45302
 Phone: (937) 693 - 6538
 Fax: (419) 738 - 0540
 E-Mail: tssurvey@bright.net
 Date: FEBRUARY 2nd 1999



Reference Deeds	Book	Page
	256	733
	248	190
	311	75
OR 85		160

Thomas W. Steinke

K-475

THOMAS W. STEINKE
Land Surveyor & Land Consultant

16454 County Road #25-A

Anna, Ohio 45302

Phone: (937) 693-6538 Fax: (937) 693-2068 E-Mail: tssurvey@bright.net

Description of 6.000 Acres For: Boecker/Weigandt

Being 6.000 Acres located in the southeast quarter of Section 24, Town 7 South, Range 4 East, Jackson Township, Auglaize County, Ohio and being further described as follows:

Commencing at a monument box located at the southwest corner of the southeast quarter of Section 24;

Thence North 90° 00' East along the south line of Section 24 and centerline of Bensman Road, a distance of 794.00 feet to a PK spike & shinner and **PLACE OF BEGINNING** for the parcel herein described;

Thence continuing North 90° 00' East along said centerline and section line, a distance of 680.00 feet to a PK spike & shinner;

Thence North 00° 00' East, a distance of 384.36 feet to an iron bar set, passing through an iron bar set at 30 feet;

Thence South 90° 00' West, a distance of 680.00 feet to an iron bar set;

Thence South 00° 00' West, a distance of 384.36 feet to the **PLACE OF BEGINNING**, passing through an iron bar at 354.36 feet.

Containing in all 6.000 Acres, (0.39 Acre in road right of way). Being subject to all legal easements and rights-of-way of record.

Survey and description prepared by Thomas W. Steinke, Registered Surveyor # 6177, on this 3rd day of February, 1999.

K-474