

Boundary Line Survey

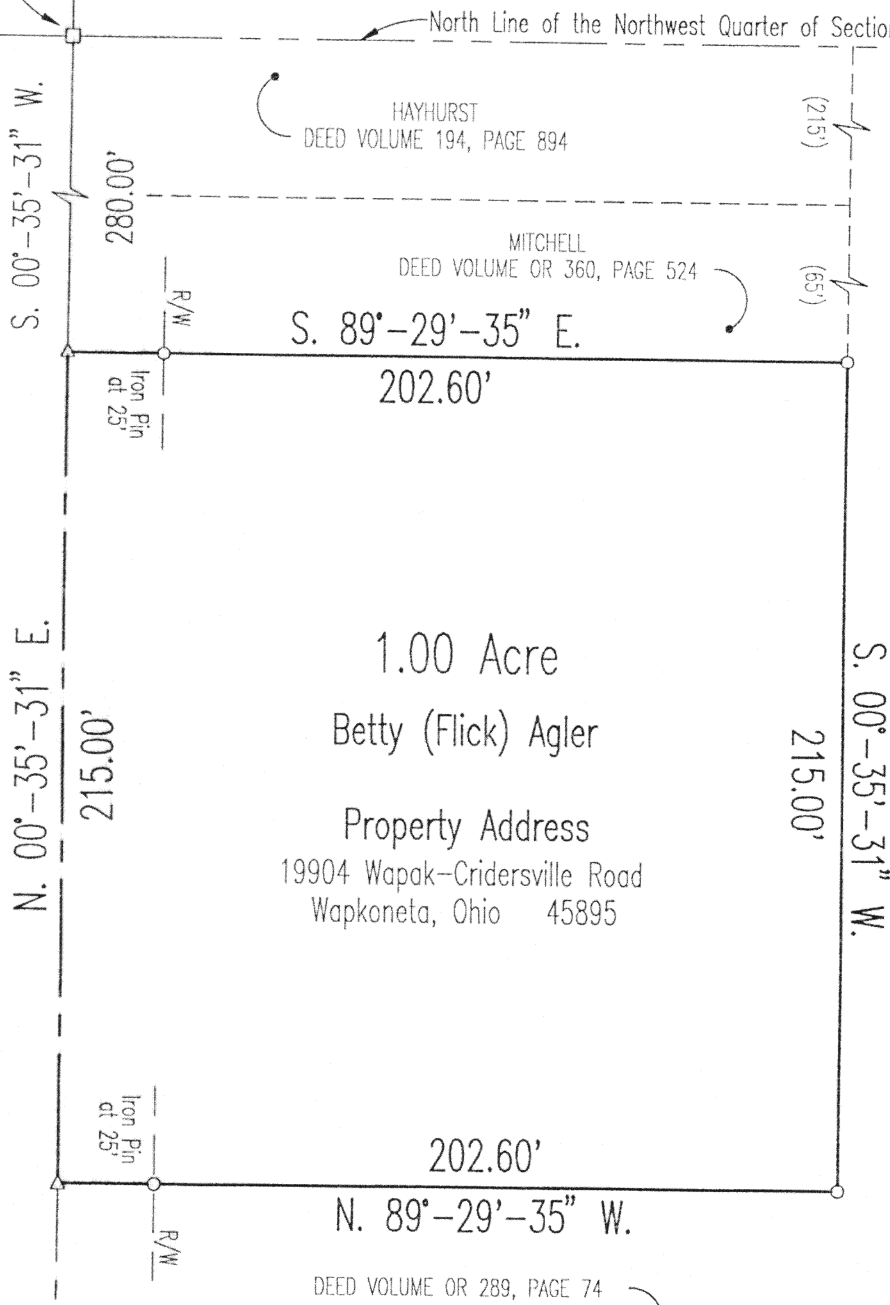
1.00 Acre of land situated in the Northwest Quarter
of Section 4, Duchouquet Township, T-5-S, R-6-E,
Auglaize County, Ohio



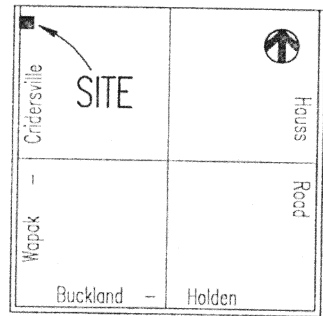
Northwest Corner,
Northwest Quarter,
Section 4

West Line of the Northwest Quarter of Section 4, Duchouquet Township, and Centerline of Wapak-Cridersville Road

Southwest Corner,
Northwest Quarter,
Section 4



LOCATION PLAN



Section 4
Duchouquet Township




DEED REFERENCES

Deed Volume 191
Page 703

LEGEND

- 5/8 inch Iron Pin (set)
- △ P.K. Nail/Shiner (set)
- Monument Box (found)

SCALE



This Survey Plat is Recorded in SURVEY BOOK K, PAGE 491,
in the Auglaize County Engineer's Tax Map Office.

ATTEST

Ted K. Schnell

Ted K. Schnell
Professional Engineer
Professional Surveyor

8-23-99
date

H & S Civil Engineers and Land Surveyors

913 Fieldstone Court Wapakoneta, Ohio 45895

Betty Flick Agler
client

4
section

Duchouquet
township

Auglaize
county

Ohio
state

8/23/99
date



K-491