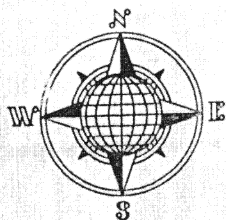



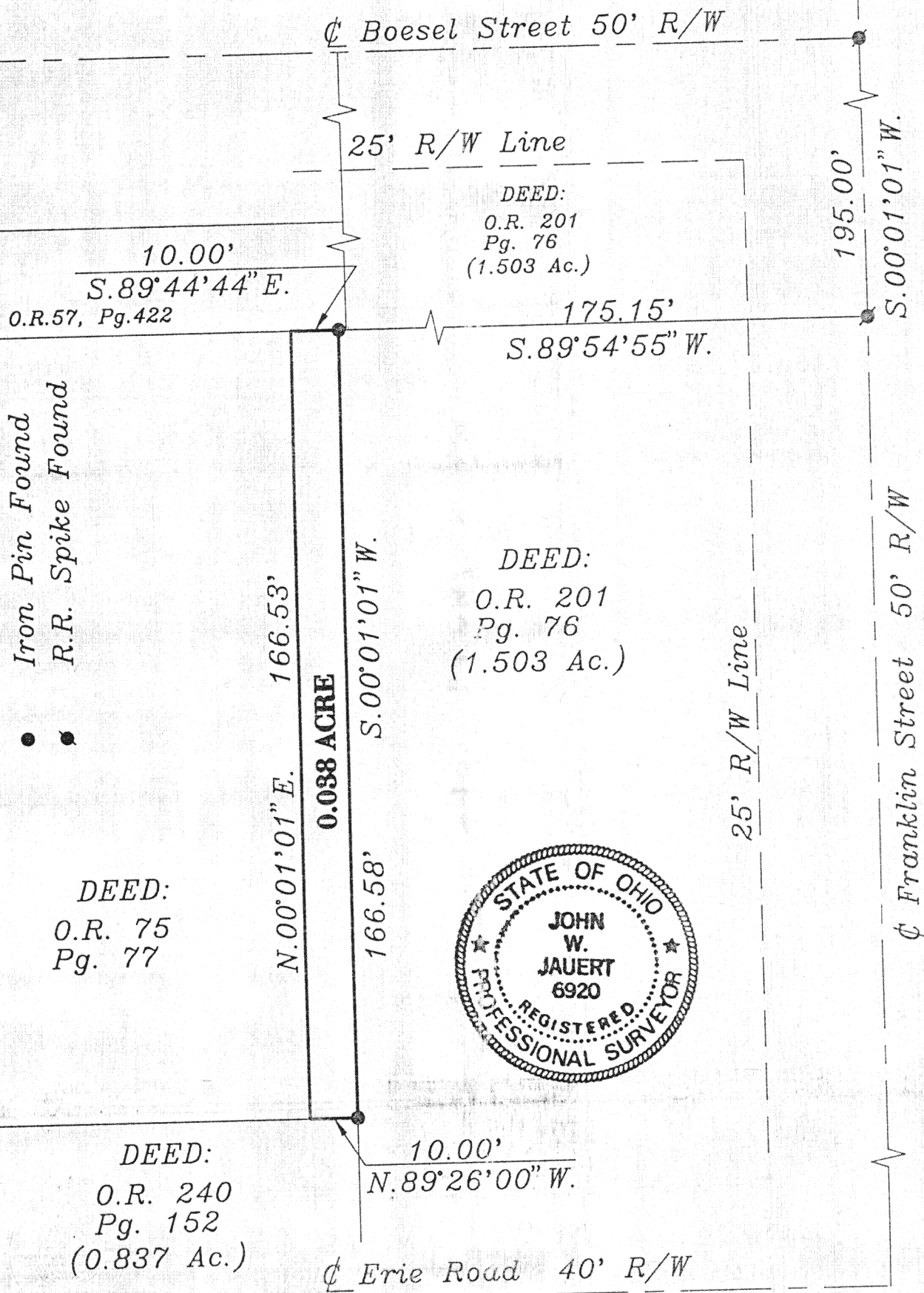
CABLE EASEMENT



Pt. of O.L. 10 & 20 in the
Village of New Bremen,
Auglaize County, Ohio.

LEGEND

- Iron Pin Found
- R.R. Spike Found



This Plat is recorded in Survey Book "K", page 504,
in the Auglaize County Engineer's Office.

ATTEST:

John W. Jauert
John W. Jauert
Professional Surveyor No. 6920

Jauert
surveying

11584 Monroe Road
Wapakoneta, Ohio
45895
(419) 657-6999

CLIENT: New Knoxville Telephone Co.		
COUNTY: Auglaize	TOWNSHIP: German	SEC. 15
DRAWN BY: J.W.J.	SCALE: 1" = 30' DWG.# 97-1229	
CHECKED BY:	DATE: January 1997	
SHEET 1 OF 1	(T-7-S; R-4-E)	

K-504

DESCRIPTION FOR 10 FOOT EASEMENT

The following described tract of land is part of Outlot No. 19 & 20 in the Village of New Bremen, Section 15, Town 7 South, Range 4 East, German Township, Auglaize County, Ohio and is more particularly described as follows:

Commencing at a R.R. spike found in the intersection of the centerlines of Boesel Street and Franklin Street;

thence S.00°01'01"W. along the centerline of Franklin Street a distance of 195.00 feet to a R.R. spike found;

thence S.89°54'55"W. along the North line of a 1.503 Acre tract of land as described in Auglaize County Official Record 201, Page 76, a distance of 175.15 feet to an iron pin found at the Northwest corner of said 1.503 Acre tract, which is the PLACE OF BEGINNING for the tract of land herein described;


thence S.00°01'01"W. along the West line of said 1.503 Acre tract, a distance of 166.58 feet to an iron pin found;

thence N.89°26'00"W. along the North line of a 0.837 Acre tract of land as described in Auglaize County Official Record 240, Page 152, a distance of 10.00 feet to a point;

thence N.00°01'01"E. a distance of 166.53 feet to a point;

thence S.89°44'44"E. along the South line of a 0.388 Acre tract of land as described in Auglaize County Official Record 57, Page 422, a distance of 10.00 feet to the iron pin which was the true PLACE OF BEGINNING.

Containing in all 0.038 Acre and being subject to all legal easements, restrictions, and reservations, if any, of record or in use on said premises. Previous deed reference: Volume O.R. 75, page 77. This plat is recorded in Survey Book "K", page 504, in the Auglaize County Engineer's Office.



ATTEST:

A handwritten signature of John W. Jauert in black ink.

John W. Jauert
Professional Surveyor No. 6920

DESCRIPTION FOR 10 FOOT EASEMENT

Jauert
SURVEYING

11584 Monroe Road
Wapakoneta, Ohio
45395
(419) 657-6999

CLIENT: New Knoxville Telephone Co.		
COUNTY: Auglaize	TOWNSHIP: German	SEC. 15
DRAWN BY: J.W.J.	SCALE: 1" = 30'	DWG.# 97-1229
CHECKED BY:	DATE: January 1997	
SHEET 2 OF 2		(T-7-S; R-4-E)

K-305