


HAUSFELD SURVEY


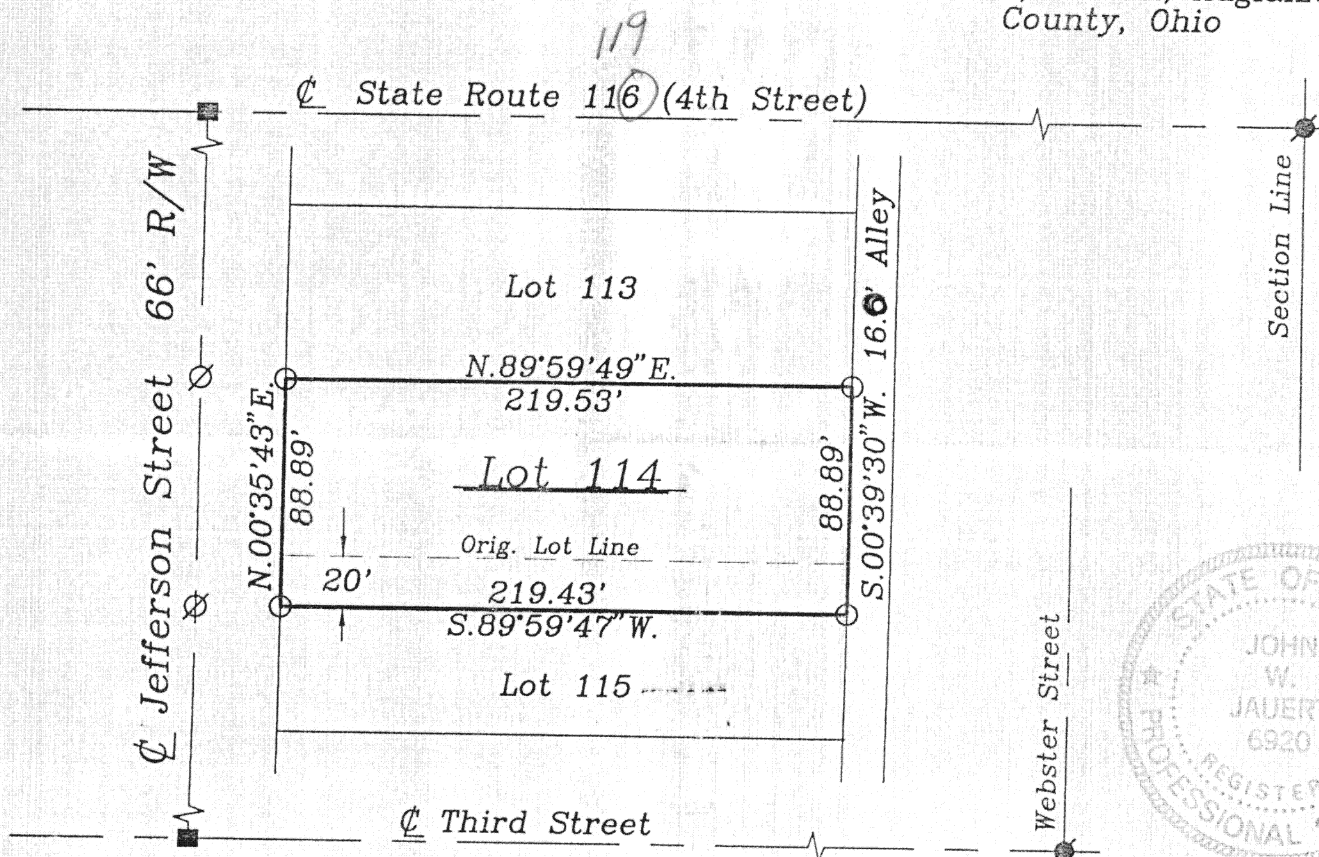
Lot No. 114 and 20 Feet
off the North end of Lot
No. 115, Block "E", in the
Village of Minster, Auglaize
County, Ohio.

LOCATION PLAN

Section 35

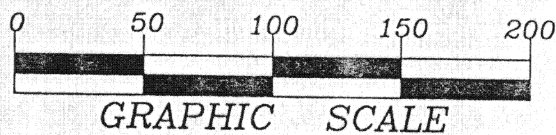


Jackson Township,
T-4-S, R-7-E, Auglaize
County, Ohio



LEGEND

- Iron Pin Set
- ∅ P.K. Nail Set
- P.K. Nail Found
- Monument Box



SURVEYOR'S DESCRIPTION

The following described tract of land is part of the Northwest Quarter of
Section 35, Town 4 South, Range 7 East, Jackson Township, Auglaize County, Ohio
and is more particularly described as follows:

Being Lot No. 114 and 20 feet off the North end of Lot No. 115, Block "E",
in the Village of Minster, Auglaize County, Ohio.

ATTEST:

John W. Jauert
Professional Surveyor No. 6920

Jauert
surveying

11584 Monroe Road
Wapakoneta, Ohio
45895
(419) 657-6999

CLIENT: Diane Hausfeld
COUNTY: Auglaize TOWNSHIP: Jackson SEC. 35
DRAWN BY: J.W.J. SCALE: 1"=75' DWG.# 97-1251
CHECKED BY: DATE: March, 1997
SHEET 1 OF 1 (T-7-S; R-4-E)

1526A