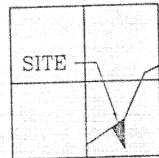


K-555

LOCATION PLAN

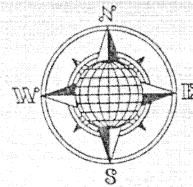
Section 28



Moulton Township,
T-5-S, R-5-E, Auglaize
County, Ohio.

CURVE DATA:

$\Delta = 29^{\circ}49'27''$
 $R = 450.61'$
 $T = 120.00'$

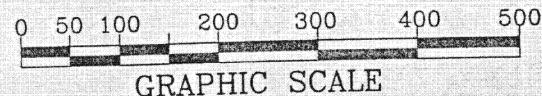


Southwest Corner,
Southeast Quarter,
Section 28, Moulton
Township.

Section Line
North R/W Kruse Rd.
Kruse Road (C.R. 150)

LEGEND

- Iron Pin Set
- Iron Pin Found
- ⊙ P.K. Nail Set
- ⊙ P.K. Nail Found
- Monument Box
- ▲ Stone Found



GRAPHIC SCALE

S.E. Corner, West 1/2,
S.E. 1/4, Sec. 28.

SURVEY FOR HAROLD ENGEL

Being 5.025 Acres located in the Southeast Quarter
of Section 28, Town 5 South, Range 5 East, Moulton
Township, Auglaize County, Ohio.

SURVEYOR'S DESCRIPTION

The following described tract of land is part of the Southeast Quarter of
Section 28, Town 5 South, Range 5 East, Moulton Township, Auglaize County, Ohio
and is more particularly described as follows:

Commencing at a Monument Box (found) at the Southwest corner of the
Southeast Quarter of Section 28, Moulton Township and in the centerline of
Township Road 95 (Kruse Road);

thence N.00°39'34"E. along the centerline of Township Road 95 and the West
line of the Southeast Quarter of Section 28, a distance of 503.04 feet to an iron
pin (found) at the P.I. of a curve to the right;

thence N.49°44'49"E. along the tangent centerline of Township Road 95, a
distance of 411.21 feet to a P.K. Nail (found) in the center of a bridge;

thence N.49°45'30"E. along the centerline of Township Road 95, a distance
of 835.74 feet to a P.K. Nail (set), which is the PLACE OF BEGINNING for the tract
of land herein described;

thence continuing N.49°45'30"E. along the centerline of Township Road 95,
a distance of 389.07 feet to a P.K. Nail (found) at the P.C. of a curve to the left
having the following curve data: $\Delta = 29^{\circ}49'27''$, $R = 450.61$ feet, $T = 120.00$ feet;

thence along the curved centerline of Township Road 95, an Arc distance of
128.43 feet, the chord of which bears N.41°35'07"E. a distance of 128.00 feet to
a P.K. Nail (set);

thence S.00°39'36"W. a distance of 1,179.16 feet to an iron pin (set), passing
thru an iron pin (set) for reference at 35.23 feet in the curved Right-of-Way line
of Township Road 95;

thence N.23°52'51"W. a distance of 909.90 feet to a P.K. Nail (set), passing
thru an iron pin (set) for reference at 889.06 feet in the South Right-of-Way line
of Township Road 95, said P.K. Nail was the true PLACE OF BEGINNING.


Containing in all 5.025 Acres of which 0.233 Acre has been dedicated for
highway purposes. The above described tract of land is subject to all legal
easements, restrictions and reservations, if any, of record or in use on said
premises. Previous deed reference: Volume OR 10, Page 764. This plat is recorded
in Survey Book "K", page 555, in the Auglaize County Engineer's Office. Basis of
bearings is per the Auglaize County Global Positioning Survey of 1996.

D. Roediger
Deed: Vol. OR 221,
Page 396.

H. Engel
Deed: Vol. OR 10,
Page 764.

ATTEST:

John W. Jauert
Professional Surveyor No. 6920



Jauert
surveying

11584 Monroe Road
Wapakoneta, Ohio
45895
(419) 657-6999

CLIENT: Harold Engel

COUNTY: Auglaize TOWNSHIP: Moulton SEC. 28

DRAWN BY: J.J. SCALE: 1" = 150' DWG. 97-1228

CHECKED BY: DATE: May, 1997

SHEET 1 OF 1

(T-5-S; R-5-E)