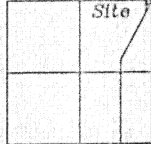


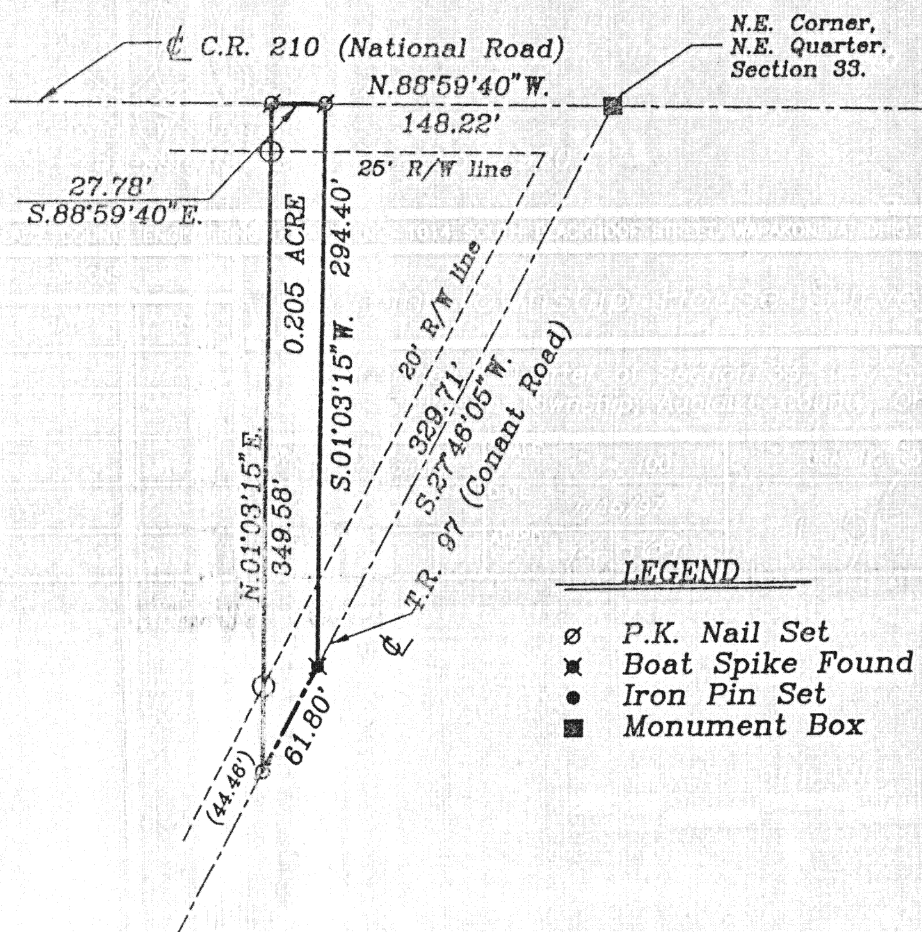
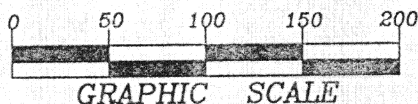
# SURVEY FOR LOGAN TOWNSHIP TRUSTEES

## LOCATION PLAN

Section 33,



Logan Township,  
T-4-S, R-5-E, Auglaize  
County, Ohio.



## LEGEND

- Ø P.K. Nail Set
- ✕ Boat Spike Found
- Iron Pin Set
- Monument Box

## DESCRIPTION

The following described tract of land is part of the Northeast Quarter of Section 33, Town 4 South, Range 5 East, Logan Township, Auglaize County, Ohio and is more particularly described as follows:

Commencing at a monument box at the Northeast corner of Section 33, Logan Township and in the intersection of the centerlines of County Road 210 (National Road) and Township Road 97 (Conant Road);

thence N.88°59'40"W. along the North line of the Northeast Quarter Section 33 and the centerline of County Road 210, a distance of 148.22 feet to a P.K. Nail (set), being the PLACE OF BEGINNING for the tract of land herein described;

thence S.01°03'15"W. along the West line of a 0.49 Acre parcel as described in Deed Volume 214, page 653, a distance of 294.40 feet to a boat spike (found);

thence S.27°46'05"W. along the centerline of Township Road 97, a distance of 61.80 feet to a P.K. Nail (set);


thence N.01°03'15"E. a distance of 349.58 feet to a P.K. Nail (set), passing thru an iron pin (set) for reference at 44.46 feet in the Westerly Right-of-Way line of Township Road 97, also passing thru an iron pin (set) at 324.58 feet in the South Right-of-Way line of County Road 210;

thence S.88°59'40"E. along the North line of the Northeast Quarter of Section 33 to the P.K. Nail, which was the true PLACE OF BEGINNING.

Containing in all 0.205 Acre of which 0.044 Acre has been dedicated for Highway purposes. The above described tract of land is subject to all legal easements, restrictions and reservations, if any, of record or in use on said premises. Previous deed reference: Volume OR 108, page 480. This plat is recorded in Survey Book "K", page 566, in the Auglaize County Engineer's Office.

ATTEST:

John W. Jauert  
Professional Surveyor No. 6920



AUGLAIZE COUNTY ENGINEERING DEPARTMENT-1014 SOUTH BLACKHOOF STREET, WAPAKONETA, OHIO - 45895		
REVISIONS		
NO.	DATE	BY
1		
2		
3		
4		
5		
Logan Township House Survey		
Pt. Northeast Quarter of Section 33, T-5-S, R-5-E, Logan Township, Auglaize County, Ohio.		
DRAWN BY	J. Jauert	SCALE 1" = 100'
CHK'D		DATE 7/15/97
TRACED		APP'D 15-569
		DRAWING NO. 1 OF 1