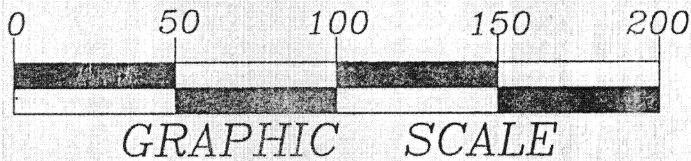
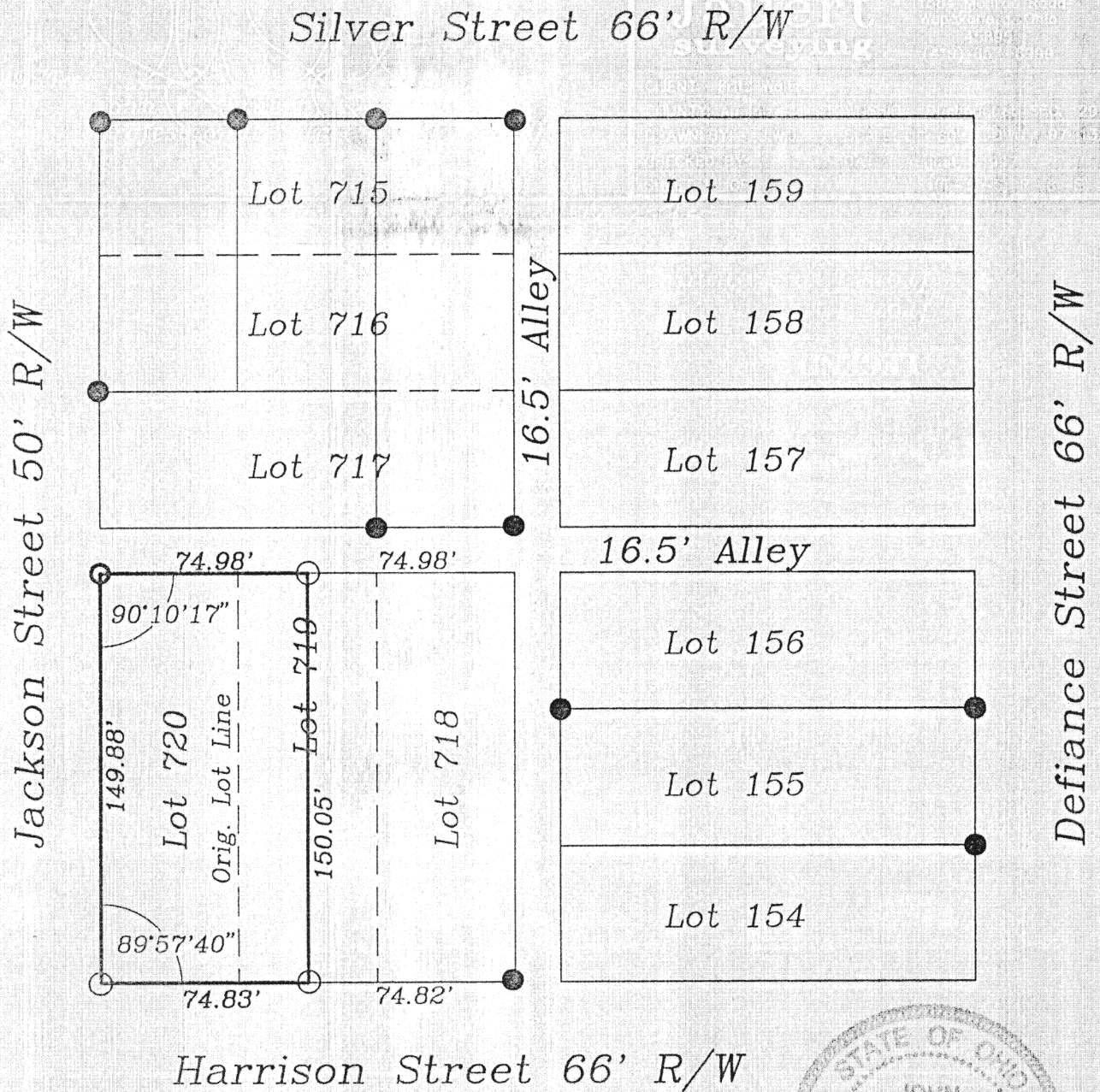



WALTZ SURVEY

Being Lot No. 720 & the West Half of
Lot No. 719 of the Roth's Addition to the
as Originally Recorded in Plat Book 1-B,
Page 144-145, in the City of Wapakoneta,
Auglaize County, Ohio.



GRAPHIC SCALE

This Plat is Recorded in Survey Book
"K", Page 585, in the Auglaize County
Engineer's Office.

ATTEST:

John W. Jauert
John W. Jauert
Professional Surveyor No. 6920

LEGEND

- Iron Pin Set
- Iron Pin Found
- Iron Pipe Found

Jauert
surveying

11584 Monroe Road
Wapakoneta, Ohio
45895
(419) 657-6999

CLIENT: Fritz Waltz
COUNTY: Auglaize TOWNSHIP: Duchouquet SEC. 29
DRAWN BY: J.W.J. SCALE: 1"=60' DWG.# 97-1321
CHECKED BY: DATE: August, 1997
SHEET 1 OF 1 (T-5-S; R-6-E)