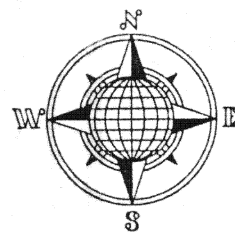


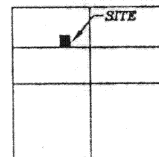
# STEVE MYERS SURVEY

Part of the Norththwest Quarter of Section 34,  
T-4-S, R-6-E, Duchouquet Township, Auglaize  
County, Ohio.

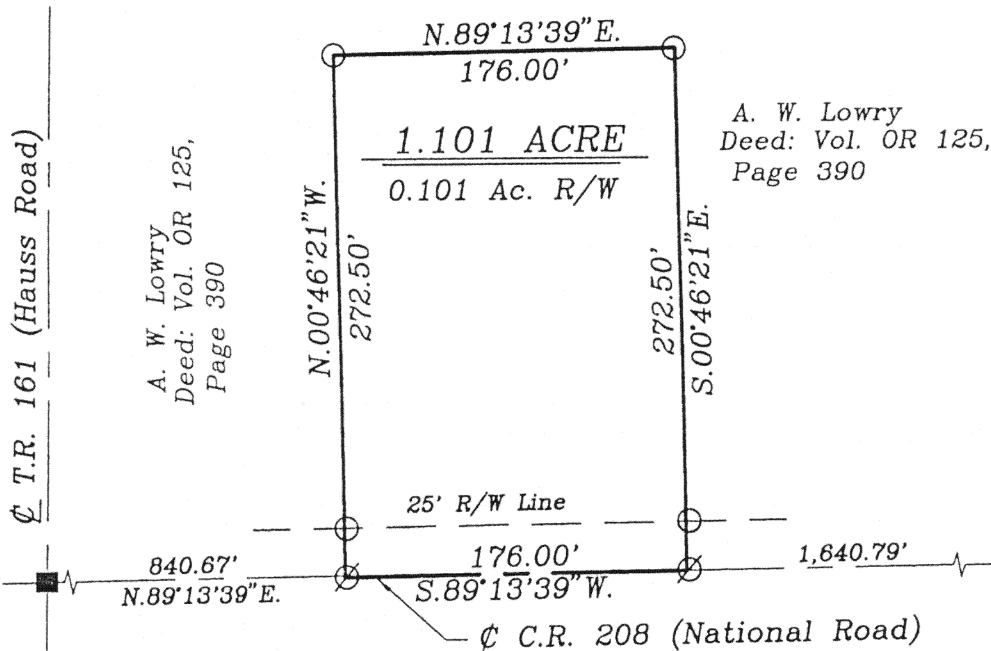


## LOCATION PLAN

Section 34



Duchouquet Township,  
T-4-S, R-6-E, Auglaize  
County, Ohio.



## LEGEND

- Iron Pin Set
- ⊗ P.K. Nail Set
- Monument Box

## SURVEYOR'S DESCRIPTION

The following described tract of land is part of the Northwest Quarter of Section 34, Town 4 South, Range 6 East, Duchouquet Township, Auglaize County, Ohio and is more particularly described as follows:

Commencing at a monument box over the stone found in the intersection of the centerlines of County Road 208 (National Road) and Township Road 161 (Hauss Road);

thence N.89°13'39"E. along the centerline of County Road 208 a distance of 840.67 feet to a P.K. Nail set, which is the PLACE OF BEGINNING for the tract of land herein described;

thence N.00°46'21"W. a distance of 272.50 feet to an iron pin set, passing thru an iron pin set for reference at 25.00 feet in the North right-of-way line of County Road 208;

thence N.89°13'39"E., parallel to the centerline of County Road 208, a distance of 176.00 feet to an iron pin set;

thence S.00°46'21"E. a distance of 272.50 feet to a P.K. Nail set, passing thru an iron pin set for reference at 247.50 feet in the North right-of-way line of County Road 208;

thence S.89°13'39"W. along the centerline of County Road 208, a distance of 176.00 feet to the P.K. Nail which was the true PLACE OF BEGINNING.

Containing in all 1.101 acres of which 0.101 acre has been dedicated for highway purposes. The above described tract of land is subject to all legal easements, restrictions and reservations, if any, of record or in use on said premises. Previous deed reference: Vol. OR 125, Page 390. This plat and description is recorded in Survey Book "K", page 665, in the Auglaize County Engineer's Office. Basis of bearings is per the Auglaize County Global Positioning Survey.

ATTEST:

John W. Jauert  
Professional Surveyor No. 6920

**Jauert**  
surveying

11584 Monroe Road  
Wapakoneta, Ohio  
45895  
(419) 657-6999

CLIENT: Steve Myers

COUNTY: Auglaize TOWNSHIP: Duchouquet SEC. 34

DRAWN BY: J.W.J. SCALE: 1"=100' DWG.# 98-1398

CHECKED BY: DATE: February, 1998

SHEET 1 OF 1 (T-4-S; R-6-E)