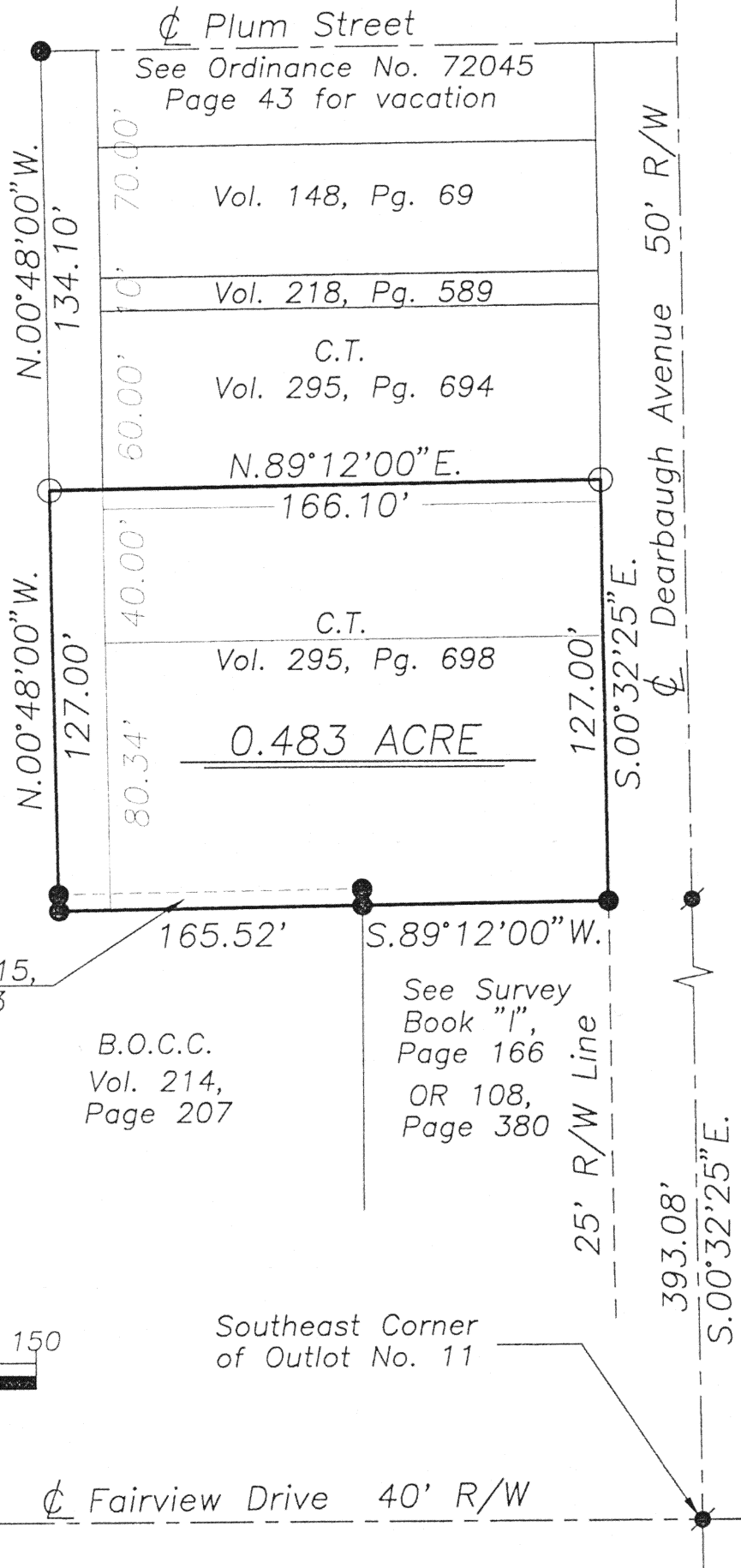



McLEAN SURVEY

Part of Outlot No. 11 of the Stoddards Subdivision in the South half of the N.E. Quarter of Section 31, Duchouquet Twp. in the City of Wapakoneta, Auglaize County, Ohio.



LEGEND

- Iron Pin Set
- Iron Pin Found
- ✱ P.K. Nail Found



GRAPHIC SCALE

This Plat is recorded in Survey Book "K", page 666, in the Auglaize County Engineer's Office.

ATTEST:

John W. Jauert
John W. Jauert
Professional Surveyor No. 6920

Jauert
surveying

11584 Monroe Road
Wapakoneta, Ohio
45895
(419) 657-6999

CLIENT: McLean Survey

COUNTY: Auglaize TOWNSHIP: Duchouquet SEC.31

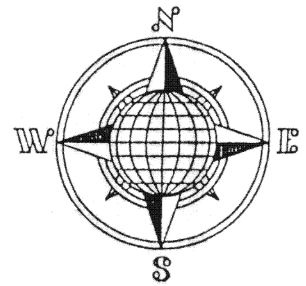
DRAWN BY: J.W.J. SCALE: 1" = 50' DWG.#98-1380

CHECKED BY: DATE: February, 1998

SHEET 1 OF 1

(T- 5 -S; R- 6 -E)

K-666




SURVEYOR'S DESCRIPTION

The following described tract of land is part of Outlot No. 11 of the Stoddards Subdivision in the South half of the Northeast Quarter of Section 31, Town 5 South, Range 6 East, Duchouquet Township, in the City of Wapakoneta, Auglaize County, Ohio and is more particularly described as follows:

Commencing at a P.K. Nail found at the Southeast corner of Outlot No. 11 of the Stoddards Subdivision and in the intersection of the centerlines of Fairview Drive and Dearbaugh Avenue;
thence N.00°32'25"W. along the centerline of Dearbaugh Avenue, a distance of 393.08 feet to a P.K. Nail found;
thence S.89°12'00"W. a distance of 25.00 feet to an iron pin found in the West right-of-way line of Dearbaugh Avenue, which is the PLACE OF BEGINNING for the tract of land herein described;
thence continuing S.89°12'00"W. a distance of 165.52 feet to an iron pin found;
thence N.00°48'00"W. a distance of 127.00 feet to an iron pin set;
thence N.89°12'00"E. a distance of 166.10 feet to an iron pin set;
thence S.00°32'25"E. along the West right-of-way line of Dearbaugh Avenue, a distance of 127.00 feet to the iron pin which was the true PLACE OF BEGINNING.

Containing in all 0.483 acre and being subject to all legal easements, restrictions and reservations, if any, of record or in use on said premises. Previous deed references: C.T. Volume 295, page 698 and Volume O.R. 315, Page 553. This plat is recorded in Survey Book "K", page 666, in the Auglaize County Engineer's Office.

ATTEST: 
John W. Jauert
Professional Surveyor No. 6920



K-667

Jauert		11584 Monroe Road
SURVEYING		Wapakoneta, Ohio
		45895
		(419) 857-8999
CLIENT: McLean Survey		
COUNTY: Auglaize	TOWNSHIP: Duchouquet	SEC.31
DRAWN BY: J.W.J.	SCALE: 1"=100'	DWG.#98-1380
CHECKED BY:	DATE: February, 1998	
SHEET 2 OF 2	(T- 5 -S; R- 6 -E)	