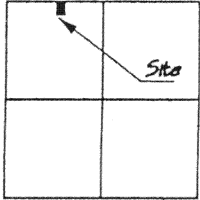


LOCATION PLAN

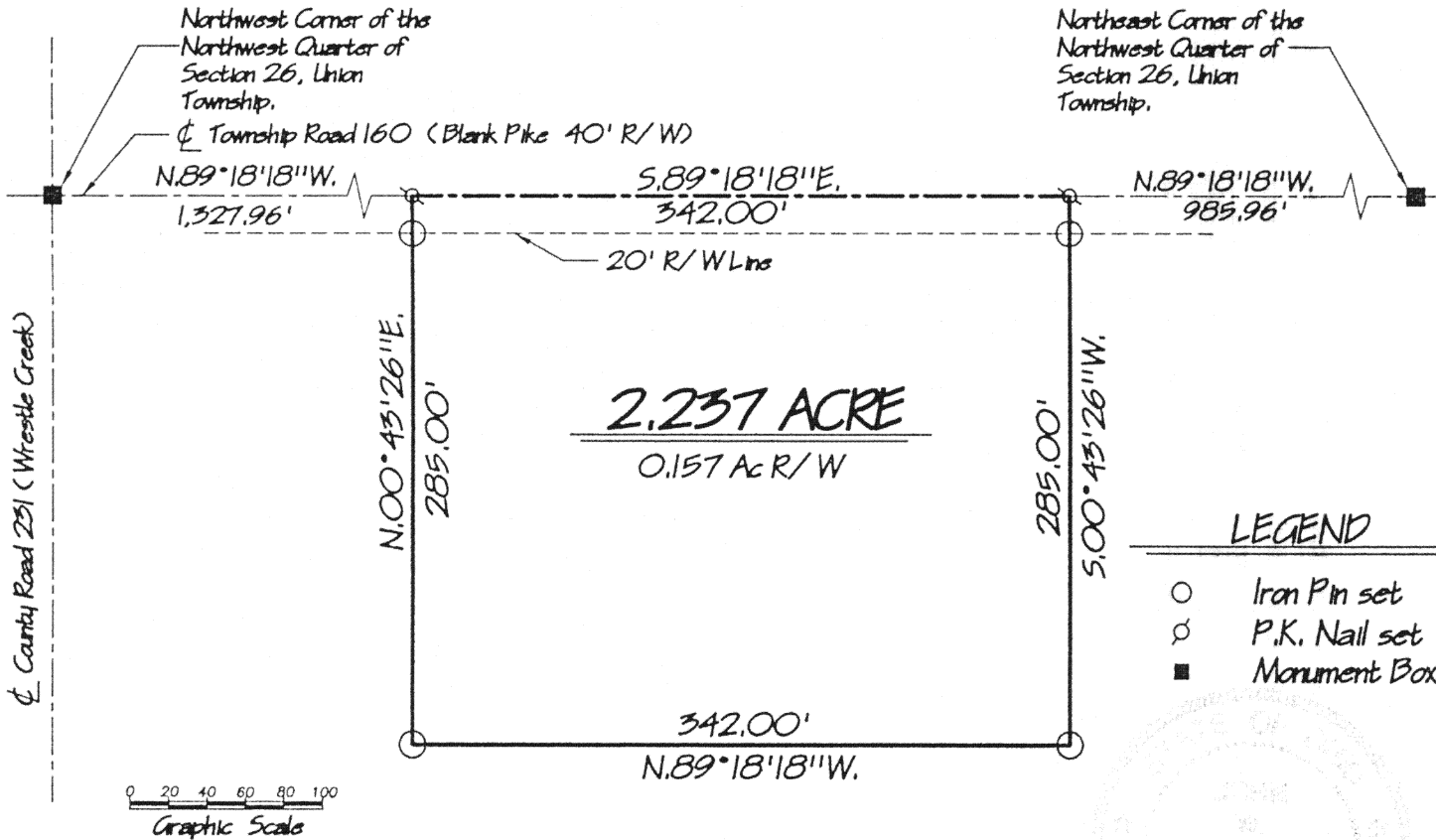
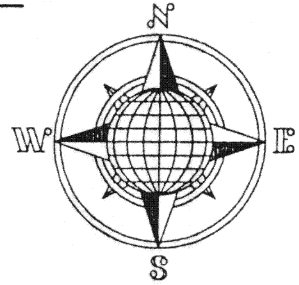
Section 26



Union Township,
T-7-S, R-5-E, Auglaize
County, Ohio.

SCOTT HATFIELD SURVEY

PT. N.W. 1/4, SEC. 26, T-5-S, R-7-E,
UNION TOWNSHIP, AUGLAIZE
COUNTY, OHIO.



LEGEND

- Iron Pin set
- ⊙ P.K. Nail set
- Monument Box

SURVEYOR'S DESCRIPTION

The following described tract of land is part of the Northwest Quarter of Section 26, Town 5 South, Range 7 East, Union Township, Auglaize County, Ohio and is more particularly described as follows:

Commencing at a monument box at the Northeast corner of the Northwest Quarter of Section 26, Union Township and in the centerline of Township Road 160 (Blank Pike);

thence N.89°18'18"W. along the centerline of Township Road 160 and the North line of the Northwest Quarter of Section 26, Union Township, a distance of 985.96 feet to a P.K. Nail set, which is the PLACE OF BEGINNING;

thence S.00°43'26"W. a distance of 285.00 feet to an iron pin set, passing thru an iron pin set for reference at 20.00 feet in the South Right-of-Way line of Township Road 160;

thence N.89°18'18"W., parallel to the centerline of Township Road 160 and the North line of the Northwest Quarter of Sec. 26, a distance of 342.00 feet to an iron pin set;

thence N.00°43'26"E. a distance of 285.00 feet to a P.K. nail set, passing thru an iron pin set for reference at 265.00 feet in the South Right-of-Way line of Township Road 160;

thence S.89°18'18"E. a distance of 342.00 feet to the P.K. Nail set, which was the true PLACE OF BEGINNING.

Containing in all 2.237 acres of which 0.157 acre has been dedicated for highway purposes. The above described tract of land is subject to all legal easements, restrictions and reservations, if any, of record or in use on said premises. Previous Deed reference: Volume 163, page 322. This plat and description is recorded in Survey Book "K", page 668, in the Auglaize County Engineer's Office.

ATTEST:

John W. Jauert
John W. Jauert
Professional Surveyor No. 6920

Jauert
surveying

11584 Monroe Road
Wapakoneta, Ohio
45895
(419) 657-6999

| | |
|------------------------|-------------------------------|
| CLIENT: Scott Hatfield | |
| COUNTY: Auglaize | TOWNSHIP: Union SEC. 26 |
| DRAWN BY: J.W.J. | SCALE: 1"= 100' DWG.# 98-1393 |
| CHECKED BY: | DATE: February, 1998 |
| SHEET 1 OF 1 | (T-5-S; R-7-E) |

K-668