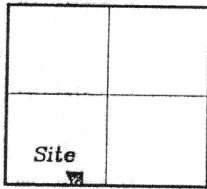


# LOCATION PLAN

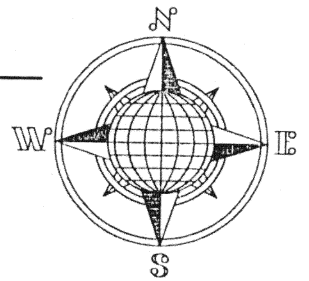
Section 17



Pusheta Township  
T-6-S, R-6-E, Auglaize  
County, Ohio.


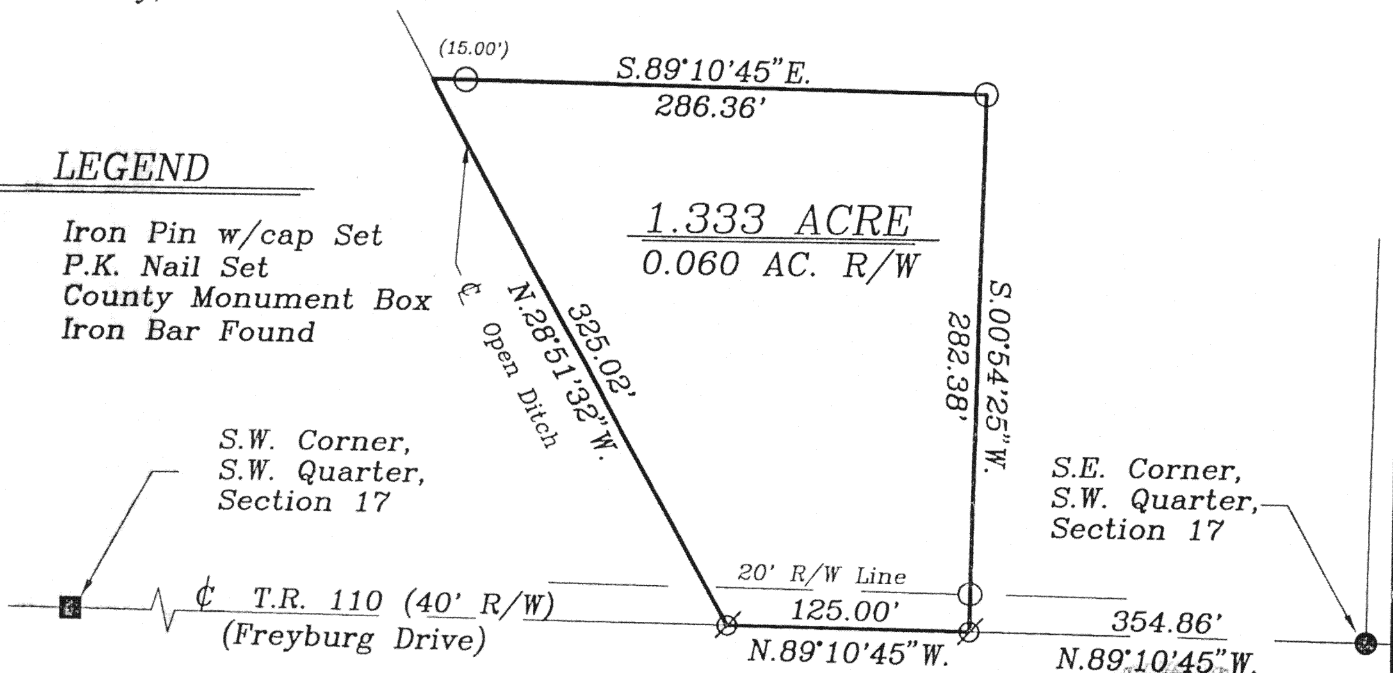
# BOB SCHAUB SURVEY

PT. S.W. 1/4, SEC. 17,  
T-6-S, R-6-E, PUSHETA  
TWP., AUGLAIZE COUNTY,  
OHIO.



## LEGEND

- Iron Pin w/cap Set
- ∅ P.K. Nail Set
- County Monument Box
- Iron Bar Found



## SURVEYOR'S DESCRIPTION

The following described tract of land is part of the Southwest Quarter of Section 17, Town 6 South, Range 6 East, Pusheta Township, Auglaize County, Ohio and is more particularly described as follows:

Commencing at an Iron Bar found at the Southeast corner of the Southwest Quarter of Section 17, Pusheta Township and in the centerline of Township Road 110 (~~Pusheta Road~~); (~~FRYBURG DRIVE~~)

thence N.89°10'45"W. along the centerline of Township Road 110, a distance of 354.86 feet to a P.K. nail set, which is the PLACE OF BEGINNING for the tract of land herein described;

thence continuing N.89°10'45"W. along the above described line, a distance of 125.00 feet to a P.K. nail set;

thence N.28°51'32"W., along the centerline of an open ditch, a distance of 325.02 feet to a point;

thence S.89°10'45"E., parallel to the centerline of T.R. 110, a distance of 286.36 feet, passing thru an iron pin set for reference at 15.00 feet in the East bank of the open ditch;

thence S.00°54'25"W. a distance of 282.38 feet to the P.K. Nail, passing thru an iron pin set for reference at 262.38 feet in the North right-of-way line of Township Road 110, said P.K. Nail was the true PLACE OF BEGINNING.

Containing in all 1.333 acres of which 0.060 acre has been dedicated for highway purposes. The above described tract of land is subject to all legal easements, restrictions and reservations, if any, of record or in use on said premises. Previous deed reference: Volume 262, page 604. This plat is recorded in Survey Book "K", Page 727, in the Auglaize County Engineer's Office. Basis of bearings is per the Auglaize County Global Positioning Survey.

ATTEST:   
John W. Jauert  
Professional Surveyor No. 6920

**Jauert**  
surveying

11584 Monroe Road  
Wapakoneta, Ohio  
45895  
(419) 657-6999

CLIENT: Bob Schaub		
COUNTY: Auglaize	TOWNSHIP: Pusheta	SEC. 17
DRAWN BY: J.W.J.	SCALE: 1" = 200'	DWG. #98-186A
CHECKED BY:	DATE: August	1998
SHEET 1 OF 1	(T-6-S; R-6-E)	

K-727