


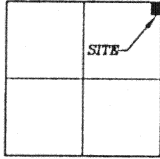
LARRY ANDREWS SURVEY

Part of the Northeast Quarter of Section 8,
T-6-S, R-8-E, Goshen Township, Auglaize
County, Ohio.



LOCATION PLAN

Section 8




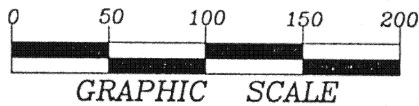
Goshen Township,
T-6-S, R-8-E, Auglaize
County, Ohio.

N.W. Corner,
N.E. Quarter,
Section 8

N.E. Corner,
N.E. Quarter,
Section 8

LEGEND

- Iron Pin Set
- △ R.R. Spike Set
- ∅ P.K. Nail Set
- Monument Box



P.K. Nail set
over R.R. Spike
found.

S.E. Corner,
N.E. Quarter,
Section 8

Auglaize Cty.

Logan Cty.

SURVEYOR'S DESCRIPTION

The following described tract of land is part of the Northeast Quarter of
of the Northeast Quarter of Section 8, Town 6 South, Range 8 East, Goshen
Township, Auglaize County, Ohio and is more particularly described as follows:

The PLACE OF BEGINNING is at a Monument Box found at the Northeast corner
of the Northeast Quarter of Section 8, Goshen Township and in the intersection of the
centerlines of Township Road 130 (Goshen Road) and County Road 271 (McBeth Road);
thence S.00°06'47"E. along the centerline of County Road 271 and the East line
of the Northeast Quarter of Section 8, a distance of 165.00 feet to a P.K. Nail set;
thence N.89°55'32"W. a distance of 320.42 feet to an iron pin set, passing
thru an iron pin set for reference at 20.00 feet in the West Right-of-Way line of
of County Road 271;
thence N.00°06'47"W., parallel to the centerline of County Road 271 and the
East line of the Northeast Quarter of Section 8, a distance of 165.00 feet to a R.R.
Spike set, passing thru an iron pin set for reference at 145.00 feet in the South
Right-of-Way line of Township Road 130;
thence S.89°55'32"E. along the centerline of Township Road 130 and the North
line of the Northeast Quarter of Section 8, a distance of 320.42 feet to the Monument
Box, which was the true PLACE OF BEGINNING;

Containing in all 1.214 acres of which 0.214 acre has been dedicated for
highway purposes. The above described tract of land is subject to all legal
easements, restrictions and reservations, if any, of record or in use on said
premises. Previous deed reference: Vol. 238, Page 644. This plat and description
is recorded in Survey Book "K", page 728 in the Auglaize County Engineer's
Office. Basis of bearings is per the Auglaize County Global Positioning Survey.

ATTEST:

John W. Jauert
Professional Surveyor No. 6920

Jauert
SURVEYING

11584 Monroe Road
Wapakoneta, Ohio
45895
(419) 657-6999

CLIENT:	Larry Andrews
COUNTY:	Auglaize
TOWNSHIP:	Goshen
SEC.	8
DRAWN BY:	J.W.J.
SCALE:	1"=100'
DWG.#	98-1460
CHECKED BY:	
DATE:	August, 1998
SHEET 1 OF 1	(T-6-S; R-8-E)

K-728