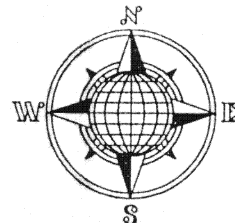


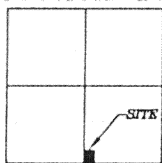
# RANDY KAH SURVEY

Part of the Southeast Quarter of Section 17,  
T-6-S, R-6-E, Pusheta Township, Auglaize  
County, Ohio.



## LOCATION PLAN

Section 17



Pusheta Township,  
T-6-S, R-6-E, Auglaize  
County, Ohio.

F. Gren  
Deed: Vol. OR 297  
Page 129

N.00°46'20"E.  
294.16'

S.89°52'16"E.  
294.40'

**2.000 ACRE**  
0.135 Ac. R/W

297.72'  
S.00°46'20"W.

R. & K. Kah  
Deed: Vol. OR 258,  
Page 1044

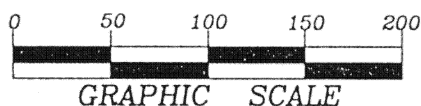
S.W. Corner,  
S.E. Quarter,  
Section 17

20' R/W Line

294.39'

N.89°10'45"W.

☿ T.R. 110 (Freyburg Drive)



## LEGEND

- Iron Pin Set
- Iron Pin Found
- △ R.R. Spike Set
- Monument Box
- ⊗ Concrete Post Found
- P.K. Nail Found

## SURVEYOR'S DESCRIPTION

The following described tract of land is part of the Southwest Quarter of  
of the Southeast Quarter of Section 17, Town 6 South, Range 6 East, Pusheta  
Township, Auglaize County, Ohio and is more particularly described as follows:

The PLACE OF BEGINNING is at an iron bar found at the Southwest corner of  
the Southeast Quarter of Section 17, Pusheta Township and in the centerline of  
Township Road 110 (Freyburg Drive);


thence N.00°46'20"E. a distance of 294.16 feet to a concrete corner post found,  
passing thru an iron pin found for reference at 20.00 feet in the North Right-of-Way  
line of Township Road 110;

thence S.89°52'16"E. a distance of 294.40 feet to an iron pin set;

thence S.00°46'20"W. a distance of 297.72 feet to a R.R. spike set, passing  
thru an iron pin set for reference at 277.72 feet in the North Right-of-Way line of  
Township Road 110;

thence N.89°10'45"W. along the centerline of Township Road 110 and the South  
line of the Southeast Quarter of Section 17, a distance of 294.39 feet to the iron  
bar at the Southwest corner of the Southeast Quarter of Section 17, which was the  
true PLACE OF BEGINNING.

Containing in all 2.000 acres of which 0.135 acre has been dedicated for  
highway purposes. The above described tract of land is subject to all legal  
easements, restrictions and reservations, if any, of record or in use on said  
premises. Previous deed reference: Vol. OR 258, Page 1044. This plat and  
description is recorded in Survey Book "K", page 734, in the Auglaize County  
Engineer's Office. Basis of bearings is per the Auglaize County Global Positioning



ATTEST:   
John W. Jauert  
Professional Surveyor No. 6920

**Jauert**  
SURVEYING

11584 Monroe Road  
Wapakoneta, Ohio  
45895  
(419) 657-6999

CLIENT: Randy Kah Survey		
COUNTY: Auglaize	TOWNSHIP: Pusheta	SEC. 17
DRAWN BY: J.W.J.	SCALE: 1"=100'	DWG.#98-1265A
CHECKED BY:	DATE: August, 1998	
SHEET 1 OF 1	(T-6-S; R-6-E)	

4734