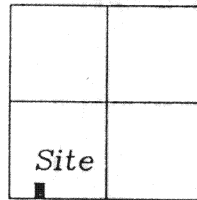


JAMES POHLMAN SURVEY

PT. S.W. 1/4, SEC. 19,
T-4-S, R-5-E, LOGAN
TWP., AUGLAIZE COUNTY,
OHIO.

LOCATION PLAN



Section 19



Logan Township,
T-4-S, R-5-E, Auglaize
County, Ohio.

LEGEND

- Iron Pin Set
- ⊗ P.K. Nail Set
- Iron Pin Found
- ⊙ P.K. Nail Found
- Monument Box



SURVEYOR'S DESCRIPTION

The following described tract of land is part of the Southwest Quarter of Section 19, Town 4 South, Range 5 East, Logan Township, Auglaize County, Ohio and is more particularly described as follows:

Commencing at a Monument Box at the Southeast corner of the Southwest Quarter of Section 19, and in the centerline of Township Road 220 (I.O.O.F. Road);
thence N.89°52'58"W. along the centerline of Township Road 220 and the South line of the Southwest Quarter of Section 19, a distance of 816.08 feet to a P.K. Nail found, which is the PLACE OF BEGINNING for the tract of land herein described;
thence continuing N.89°52'58"W. along the above described line, a distance of 106.45 feet to a P.K. Nail set;
thence N.00°17'52"E. a distance of 306.90 feet to an iron pin set, passing thru an iron pin set for reference at 16.50 feet in the North R/W line of T.R. 220;
thence S.89°52'58"E., parallel to the centerline of Township Road 220 and the South line of the Southwest Quarter of Section 19, a distance of 106.45 feet to an iron pin set;
thence S.00°17'52"W. a distance of 306.90 feet to the P.K. Nail, passing thru an iron pin set for reference at 290.40 feet in the North Right-of-Way line of Township Road 220, said P.K. Nail was the true PLACE OF BEGINNING.

Containing in all 0.750 acres of which 0.040 acre has been dedicated for highway purposes. The above described tract of land is subject to all restrictions, easements and reservations, if any, of record or in use on said premises. Previous Deed reference: Volume OR 144, page 419. This plat is recorded in Survey Book "K", page 992, in the Auglaize County Engineer's Office.

ATTEST:

John W. Jauert
Professional Surveyor No. 6920

Jauert
SURVEYING

11584 Monroe Road
Wapakoneta, Ohio
45895
(419) 857-6999

CLIENT: James Pohlman		
COUNTY: Auglaize	TOWNSHIP: Logan	SEC. 19
DRAWN BY: J.W.J.	SCALE: 1" = 100'	DWG. # 98-1648
CHECKED BY:	DATE: February, 1999	
SHEET 1 OF 1		(T-4-S; R-5-E)

K-992