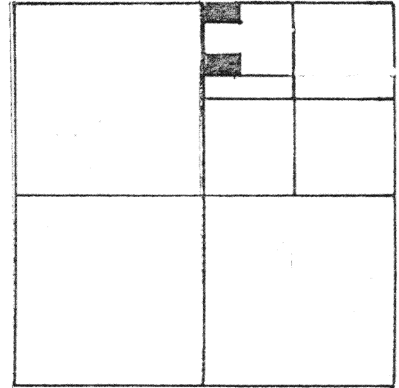



LEGEND

- = IRON BAR IN MONUMENT BOX.
- = P.K. NAIL SET.
- = 5/8" X 30" IRON BAR SET.

LOCATION SKETCH



SECTION 30



N. 1/4 POST
SECTION 30

N. LINE ~ N.E. 1/4 ~ SEC. 30 & E. GLYNWOOD ROAD (40')

N. 89° 57' 56" E. ~ 2662.34

W. LINE ~ N.E. 1/4 ~ SEC. 30 & E. KOENIG ROAD (40')

N.E. COR. ~
SECTION 30

TRACT "A"
1.205
ACRES

5.89° 57' 56" W.

SURVEYED BY

Gordon L. Geeslin

GORDON L. GEESLIN
REGISTERED SURVEYOR
NR 5372

TRACT "B"
1.069
ACRES

N. 89° 52' 20" E.

S. LINE ~ N. 1/2 ~ S. 1/2 ~ N.W. 1/4 ~ N.E. 1/4 ~ SEC. 30

HOLLMAN SURVEY

PART OF THE N. 1/2 ~ N.E. 1/4 ~ SECTION 30;
TOWN 5 SOUTH, RANGE 4 EAST (NOBLE TWP.),
AUGLAIZE COUNTY, OHIO.

CENTER
SEC. 30

MARCH 11, 1996

L-538


SCALE 1" = 100'

GEESLIN
LAND SURVEYING

810 EAST MARKET STREET

CELINA, OHIO

PHONE (419) 586-6155



PERMANENT
PARCEL No.

Part of: _____ Sec. _____ Township _____

Grantor: _____ Area Retained: _____ Acres

Grantee: _____ Area Transferred: _____ Acres

Deed References: _____

APPROVALS
AGENCY
DATE

Board of Health

County Sanitary Engineer

County Engineer

GEESLIN SURVEYING
REGISTERED LAND SURVEYOR

PHONE 419-586-6155

March 11, 1996

HOLLMAN SURVEY DESCRIPTION (TRACT "B")

Being a parcel of land situated in Noble Township, Auglaize County, Ohio, in the north half of the northeast quarter of Section 30, Township 5 South, Range 4 East. Being more particularly described as follows:

Commencing at the monument box at the northwest corner of the northeast quarter of said Section 30-

Thence, south $00^{\circ}01'37''$ east, along the west line of the northeast quarter of said Section 30 and the centerline of Koenig Road, a distance of eight hundred forty-seven and $14/100$ (847.14) feet to a "P.K." nail. Said point being the place of beginning for the parcel to be conveyed by this instrument-

Thence, continuing, south $00^{\circ}01'37''$ east, along the last described line, a distance of one hundred fifty (150.00) feet to a "P.K." nail-

Thence, north $89^{\circ}52'20''$ east, along the south line of the north half of the south half of the northwest quarter of the northeast quarter of said Section 30, a distance of three hundred ten and $40/100$ (310.40) feet to a $5/8$ inch iron bar-

Thence, north $00^{\circ}01'37''$ west, a distance of one hundred fifty (150.00) feet to a $5/8$ inch iron bar-

Thence, south $89^{\circ}52'20''$ west, a distance of three hundred ten and $40/100$ (310.40) feet to the place of beginning.

Containing 1.069 acres of land more or less.

Subject to all easements and right-of-way of record.

Reference is made to a survey of this area by Gordon L. Geeslin, Professional Surveyor 5372, dated March 11, 1996, on file in the County Engineer's Office.

Surveyed by *Gordon L. Geeslin*
Gordon L. Geeslin
Professional Surveyor 5372



GEESLIN SURVEYING

REGISTERED LAND SURVEYOR

PHONE 419-586-6155

March 11, 1996

HOLLMAN SURVEY DESCRIPTION (TRACT "A")

Being a parcel of land situated in Noble Township, Auglaize County, Ohio, in the north half of the northeast quarter of Section 30, Township 5 South, Range 4 East. Being more particularly described as follows:

Beginning at the monument box at the northwest corner of the northeast quarter of said Section 30-

Thence, north $89^{\circ}57'56''$ east, along the north line of the northeast quarter of Section 30 and the centerline of Glynwood Road, a distance of two hundred seventy-six and $24/100$ (276.24) feet to a "P.K." nail-

Thence, south $00^{\circ}01'37''$ east, a distance of one hundred ninety (190.00) feet to a 5/8 inch iron bar-

Thence, south $89^{\circ}57'56''$ west, a distance of two hundred seventy-six and $24/100$ (276.24) feet to a "P.K." nail-

Thence, north $00^{\circ}01'37''$ west, along the west line of the northeast quarter of said Section 30 and the centerline of Koenig Road, a distance of one hundred ninety (190.00) feet to the place of beginning.

Containing 1.205 acres of land more or less.

Subject to all easements and right-of-way of record.

Reference is made to a survey of this area by Gordon L. Geeslin, Professional Surveyor 5372, dated March 11, 1996, on file in the County Engineer's Office.

Surveyed by Gordon L. Geeslin
Gordon L. Geeslin
Professional Surveyor 5372



P.O. BOX 422

804 EAST MARKET STREET

CELINA, OHIO 45822

L-540

GEESSLIN SURVEYING

REGISTERED LAND SURVEYORS

PHONE 419-586-6155

January 2, 1998

ST. MARYS LAND COMPANY SURVEY DESCRIPTION

Being a parcel of land situated in Noble Township, Auglaize County, Ohio, in the southwest quarter of Section 33, Township 5 South, Range 4 East. Being more particularly described as follows:

Commencing for reference at a corner post at the center of said Section 33-

Thence, south $1^{\circ}23'42''$ west, along the east line of the southwest quarter of said Section 33, a distance of one thousand three hundred twenty-five and $68/100$ (1325.68) feet to a $5/8$ inch iron bar. Said point being the place of beginning for the herein described parcel of land-

Thence, continuing, south $1^{\circ}23'42''$ west, along the last described line, a distance of four hundred thirteen and $92/100$ (413.92) feet to a $5/8$ inch bar-

Thence, north $88^{\circ}36'18''$ west, a distance of seven hundred thirty-two and $98/100$ (732.98) feet to a $5/8$ inch iron bar-

Thence, south $1^{\circ}59'44''$ west, a distance of two hundred seventy-six and $36/100$ (276.36) feet to a concrete monument at the intersection of the east line of Kishler Street and the north line of Commerce Drive-

Thence, north $87^{\circ}47'09''$ west, along the north line of Commerce Drive, a distance of fifty (50.00) feet to a concrete monument-

Thence, north $1^{\circ}59'44''$ east, along the east line of Cross-Point Subdivision, a distance of six hundred eighty-six and $07/100$ (686.07) feet to a $5/8$ inch iron bar-

Thence, south $88^{\circ}51'50''$ east, a distance of seven hundred seventy-eight and $69/100$ (778.69) feet to the place of beginning.

Containing 7.705 acres of land more or less.

Subject to all easements and right-of-way of record.

Reference is made to a survey of this area by James W. Geeslin, Professional Surveyor 7764, dated January 2, 1998, on file in the County Engineer's Office.

Surveyed by James W. Geeslin
James W. Geeslin
Professional Surveyor 7764



L-541