

Scale:  
1" = 50'

Diagram showing a pipe with a 5/8" diameter section and a 1" diameter section. The distance between the sections is 265.49" (C) and 265.42" (D). The angle between the sections is 0.22°.

A hand-drawn diagram of a rectangular structure, possibly representing a cross-section of a wall or a foundation. The structure is divided into several horizontal layers or sections by lines. Above the structure, there are three labels: '50' on the left, '0' in the center, and '50' on the right. The structure itself has a series of horizontal lines, some of which are thicker or more prominent than others, suggesting different materials or layers. The overall appearance is that of a technical sketch or a conceptual drawing.

SCALE: 1" = 50'

- = 1/2" IRON PIN SET  
 ● = IRON PIN FOUND  
 ⊕ = RAILROAD SPIKE FOUND  
 ■ = MON. BOX FOUND  
 ⊗ = CONC. MON. FOUND

0.900 ACRES

EMRO MARKETING CO.  
OR. 307 PG. 161

44A. LESLIE  
OR. 371 P. 754-

£ KENSINGTON DR.  
AND SOUTH LINE  
SECTION 33  
INTERSECTION

N 01° 39' 56" E 282.90' (c) 280.86' (D)

STATE OF OHIO  
X-222 P.421  
S. 51° 56' 54" E

STATE OF OHIO  
X. 222 P. 421

58.70'(D)  
58.43'(C)  
5.03° 58'15"W


159.59'(D)  
143.05'(L)  
5.74°30'29"W

SOUTH LINE  
SECTION 33

N. 89° 15' 56" W. (ASSUMED)  
KISHLER ST. 70' R/W

NW CORNER  
LOT #1  
OAKLAND ADDN

PRDR DEED  
OR VOL 307 PG 161



Signed: \_\_\_\_\_ Date \_\_\_\_\_

Signed: \_\_\_\_\_ Date \_\_\_\_\_

for political S.D. of: \_\_\_\_\_ Date \_\_\_\_\_

Signed: \_\_\_\_\_ Date \_\_\_\_\_

L-542

Client MARATHON ASHLAND PETROLEUM LLC  
County AUGLAIZE Twp. NOBLE Sec. 33  
Drawn by FERRY SURVEYING Scale 1"=50' Drwg. No. \_\_\_\_\_  
Checked by \_\_\_\_\_ Date \_\_\_\_\_  
Sheet 1 of 2 (T 5 S R 4 E)

**DESCRIPTION**

Job # 99-0083

Marathon Ashland Petroleum LLC Property

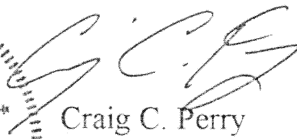

October 5, 1999

Being a parcel of land in the southwest  $\frac{1}{4}$  of section 33, Township 5 South, Range 4 East, Noble Township, Auglaize County, Ohio and being the Marathon Ashland Petroleum LLC lands as described in OR. Vol. 307, Pg. 161 of the Auglaize County Deed records being further described as follows:

Commencing at a monument box found at the intersection of the centerline of Kensington Dr. and the south line of Section 33. Thence S.89°-15'-56"E., along the south line of section 33 and the north line of Kishler St., for 1368.09 feet to a  $\frac{1}{2}$ " iron pin set as the point of beginning.

- (1) Thence from said point of beginning N.01°-39'-56"E., for 282.90 feet to a point on the south right-of-way line of SR 29, referenced by a 1" iron pin found at 0.22 feet north-
- (2) Thence S.51°-56'-54"E., along said ROW line, for 255.00 feet to a concrete monument found-
- (3) Thence S.03°-58'-15"W., along said ROW line, for 88.43 feet to a  $\frac{1}{2}$ " iron pin set-
- (4) Thence S.74°-30'-29"W., for 143.05 feet to a  $\frac{1}{2}$ " iron pin set on the north ROW line of Kishler St. and the south line of section 33-
- (5) Thence N.89°-15'-56"W., along said north ROW line and south line of said section, for 65.05 feet to the point of beginning.

Containing in all 0.900 acres, subject to all legal easements and rights of ways.  
Note: This plat and description was prepared from an actual field survey and all bearings are based on an assumed bearing of N.89°-15'-56"W. for the north ROW line of Kishler St. and the south line of section 33.

  
Craig C. Perry  
P.S. # 7839

L-543