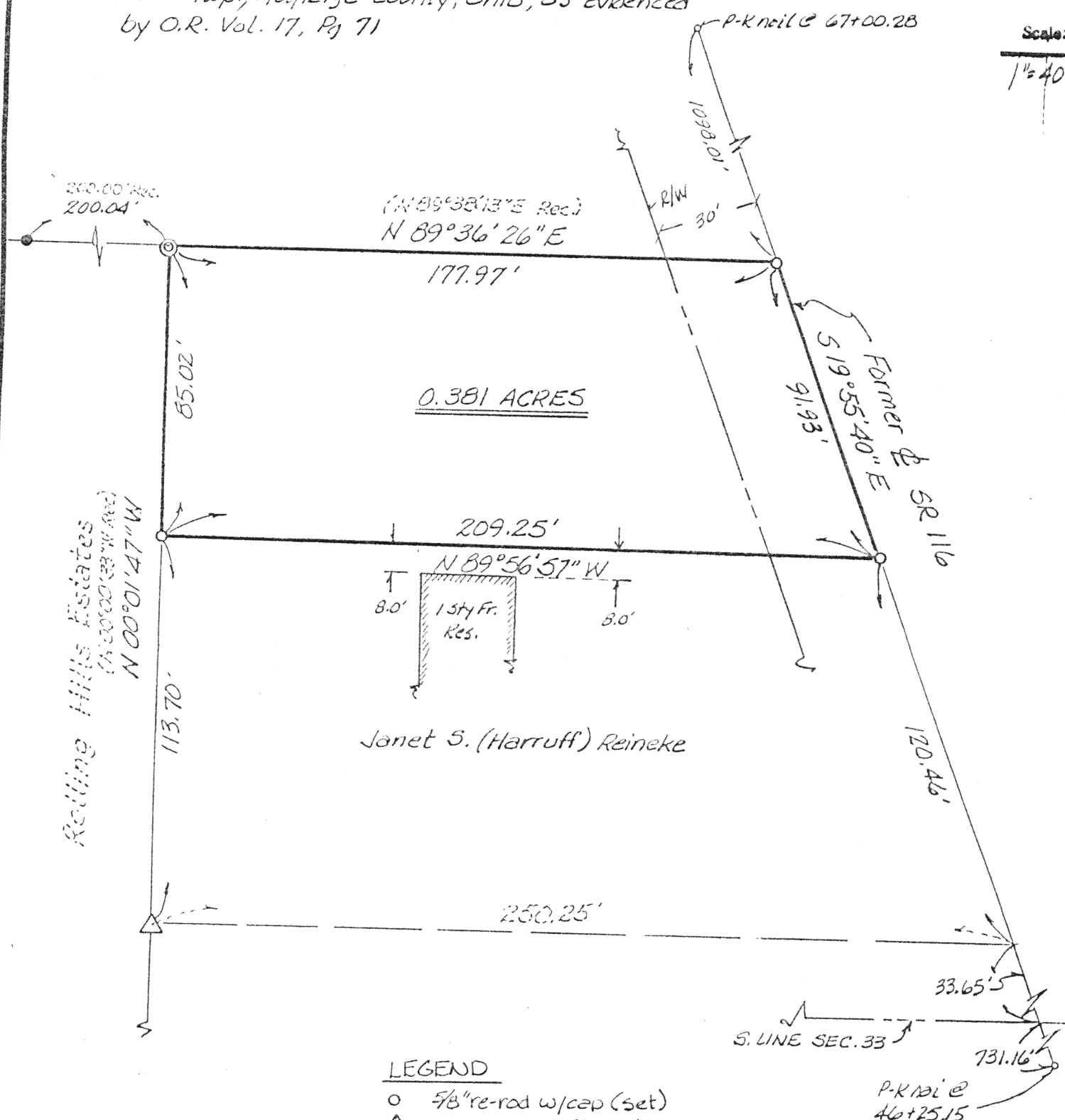


Part of the SE 1/4 of Section 33, T-5-S, R-4-E,
Noble Twp., Auglaize County, Ohio, as evidenced
by O.R. Vol. 17, Pg 71



Scale:

1" = 40'




LEGEND

- 5/8" re-rod w/cap (set)
- △ Conc. Mon. (found)
- ⊙ 1. Pipe (found)
- Rod w/cap (found)

Rec. denotes record measurement

By:

James M. Kent, P.S. 6792



Client Merrill Sanders

County AUGLAIZE Twp. NOBLE

Sec. 33 T 5 S R 4 E

Sheet 1 of 2 DWG. No 1270

L-546

SCALE 1" = 40'

DRAWN BY JMK

APPROVED BY

DATE 4/08/91

REVISIONS

kent
surveying

1701 Dow (N) 1764 Delkoning Street
Wapakoneta, Ohio 45389
(419) 748-5677



Scale:

LEGAL DESCRIPTION

Being a part of the southeast quarter of Section 33,
T-5-S, R-4-E, Noble Township, Auglaize County, Ohio
as evidenced by Official Record Volume 17, Page 72,
and being more particularly described as follows:


Commencing for reference at a p-k nail in the
centerline of former State Route 116, said nail being
located at STATION 46+25.15; thence N 19°55'40"W along
the said former centerline of SR 116 (passing into
Section 33 at a distance of 731.16 feet) for a total
distance of 764.81 feet to the southeast corner of
the most southerly parcel described in said O.R. Vol.
17, Page 72; thence continuing along the former center-
line of SR 116, N 19°55'40"W, a distance of 120.46 feet
to a 5/8" re-rod w/cap (set) and the PLACE OF BEGINNING;


thence N 89°56'57"W a distance of 209.25 feet to
a 5/8" re-rod (set) on the westerly line of the afore-
said parcel;

thence N 00°01'47"W along the westerly line of the
aforesaid parcel a distance of 85.02 feet to an iron
pipe found;

thence N 89°36'26"E along the northerly line of
the aforesaid parcel a distance of 177.97 feet to a
5/8" re-rod w/cap (set) on the former centerline of
SR 116;

thence S 19°55'40"E along said former centerline
of SR 116, a distance of 91.93 feet to the PLACE OF
BEGINNING, containing therein 0.381 acres more or less.
Subject to right-of-way, easements and restriction of
record.

By: 
James M. Kent, P.S. 6792



Client Merrill Sanders
County Auglaize Twp. Noble
Sec. 33 T 5 S, R 4 E
Sheet 2 of 2 Drwg. No. L-547

SCALE _____
DRAWN BY _____
APPROVED BY _____
DATE 4/08/91
REVISIONS _____

kent
surveying

P.O. Box 181 1750 Bellefontaine Street
Wapakoneta, Ohio 45385
(419) 748-5677