
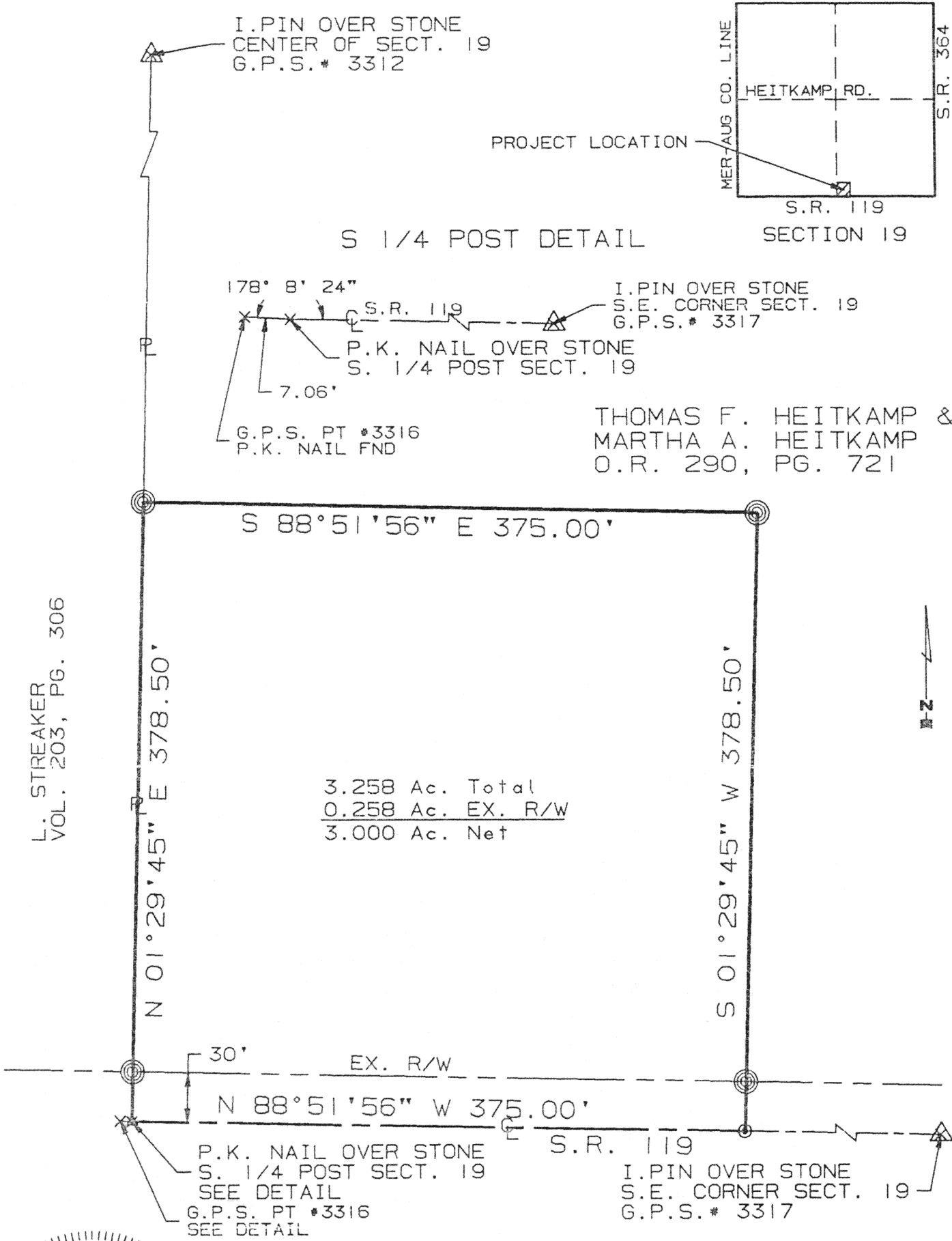
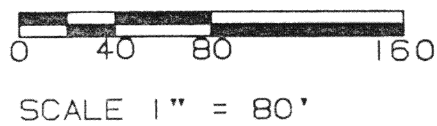


SURVEY OF 3.258 Ac. TRACT FOR THOMAS F. HEITKAMP  
PART OF THE S.W. 1/4 OF THE S.E. 1/4 OF SEC. 19,  
T-7-S, R-4-E, JACKSON TOWNSHIP, AUGLAIZE CO., OHIO




IRON PIN SET  
PK NAIL SET



SURVEYED BY: Eric C. Thomas  
ERIC C THOMAS REG. SURVEYOR #7236  
DATE: 06-29-97

L-579

Client	THOMAS L. HEITKAMP		
County	AUGLAIZE	Twp.	JACKSON
Sec.	19		
Drawn By	E. THOMAS	Scale	1" = 80'
Checked by	R. STAHL	Date	6-29-97
Sheet	1	of	1
(T-7-S;R-4-E)			



# Thomas Engineering and Surveying

ERIC THOMAS, P.E., P.S.

208 South Cedar Street  
Coldwater, OH 45828

(419) 678-8098

## 3.258 Ac. TRACT

Description for deed for Thomas F. Heitkamp et ux.

Real estate situated in Jackson Township, Auglaize County, State of Ohio, and bounded and described as follows:

Being part of the Southwest quarter of the Southeast quarter of section 19, Town 7 South, Range 4 East, and being more particularly described as follows;

Beginning at a P.K. nail marking the south quarter post of said section 19, said point being THE TRUE POINT OF BEGINNING; thence North  $01^{\circ}29'45''$  East along the quarter section line a distance of three hundred seventy-eight and fifty hundredths feet (378.50') to an iron pin; thence South  $88^{\circ}51'56''$  East a distance of three hundred seventy-five and zero hundredths feet (375.00') to an iron pin; thence South  $01^{\circ}29'45''$  West a distance of three hundred seventy-eight and fifty hundredths feet (378.50') to a P.K. nail; thence North  $88^{\circ}51'56''$  West along the south section line and approximate centerline of S.R. 119 a distance of three hundred seventy-five and zero hundredths feet (375.00') to THE TRUE POINT OF BEGINNING containing 3.258 acres of land more or less of which 0.258 acres more or less lies in the right-of-way of S.R. 119.

Said tract being subject to all highways and any other easement or restriction of record.

Previous Deed Reference: Official Record 290, Page 721.

Survey made by Eric C. Thomas, Registered Surveyor No. 7236 in June, 1997 is on file with the Auglaize County Engineer's Office.

L-580