
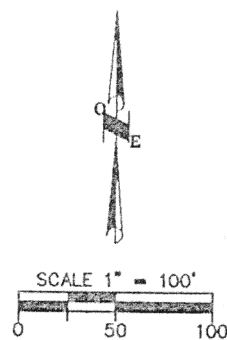


LOCATION MAP

N.W. COR. OF
N.E. 1/4 OF
S.W. 1/4 OF
SEC. 34



OHIO STREET 66' R/W



HOYING
O.R. 163/156

INDUSTRIAL PARK DRIVE 60' R/W
S 89°55'26" E

360.00'

20' UE

15' UE

15' UE

3.417 AC.

VILLAGE OF MINSTER
OR 16 PG. 221

10' UE

10' UE

360.00'


N 89°58'04" W

ARROWHEAD PARK GOLF COURSE

1079.11' S 89°58'04" E DB 114 PG. 538

LEGEND

5/8" X 30" IP TO
BE SET W/CAP
IRON PIN FOUND
RAILROAD SPIKE
FOUND



Thomas L. Coverstone

THOMAS L. COVERSTONE, P.S. #7100

1/29/96
DATE

Signature by President Lee Fortkamp, Jr. of the Village of Minster Planning Commission denotes approval of this plat.

Signed: _____ Date: _____

Signature by Dennis Kitzmiller, Mayor of the Village of Minster denotes approval of this plat.

Signed: _____ Date: _____

Signature by President Rick Schwartz of the Village of Minster Council denotes approval of this plat.

Signed: _____ Date: _____



Engineering Corporation

OHIO BLDG. • 113 N. OHIO AVE. • SUITE 200
SIDNEY, OHIO 45365
(513) 497-0200 • FAX (513) 497-0300

CLIENT VILLAGE OF MINSTER

VILLAGE MINSTER BLOCK No. _____ LOT No. _____

DRAWN BY CWB SCALE 1" = 100' DRWG. No. 96181

CHECKED BY TLC DATE 1/29/96

SHEET 1 OF 1 (SEC. 34, T 7 S; R 4 E)

L-656