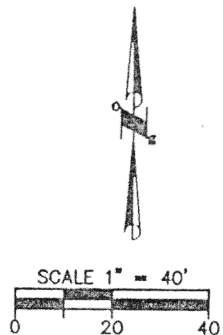



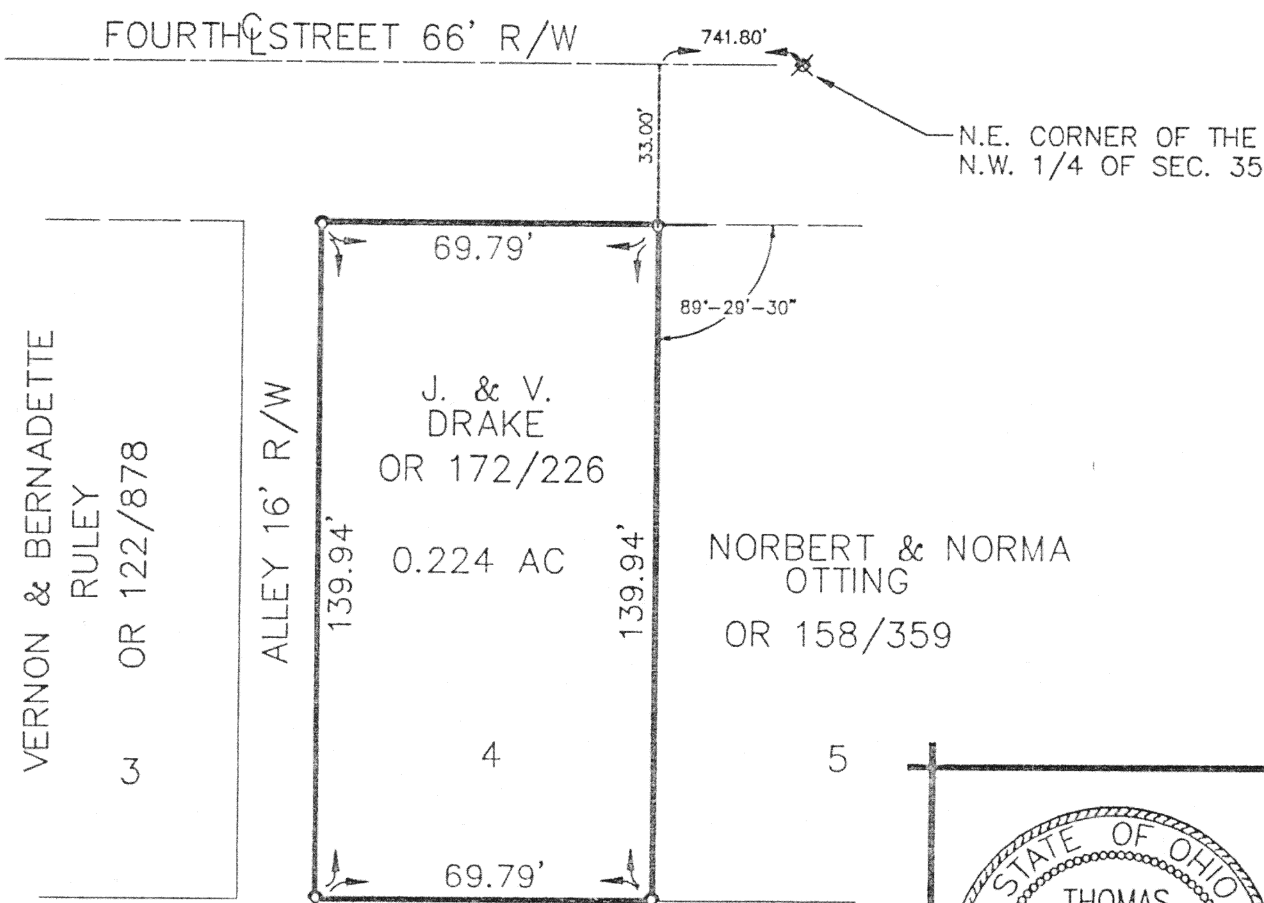
LOCATION MAP



LEGEND

- 5/8" X 30" IP TO BE SET W/CAP
- ✕ RR SPIKE FOUND

SURVEY OF LOT 4 OF RULEY'S SUBDIVISION  
MINSTER, OHIO



Thomas L. Coverstone  
THOMAS L. COVERSTONE, P.S. #7100

3/19/96  
DATE

Signature by President Lee Fortkamp, Jr. of the Village of Minster Planning Commission denotes approval of this plat.  
Signed: \_\_\_\_\_ Date: \_\_\_\_\_

Signature by Dennis Kitzmiller, Mayor of the Village of Minster denotes approval of this plat.  
Signed: \_\_\_\_\_ Date: \_\_\_\_\_

Signature by President Rick Schwartz of the Village of Minster Council denotes approval of this plat.  
Signed: \_\_\_\_\_ Date: \_\_\_\_\_

**Choice ONE** Engineering Corporation  
OHIO BLDG. • 113 N. OHIO AVE. • SUITE 200  
SIDNEY, OHIO 45365  
(513) 497-0200 • FAX (513) 497-0300

CLIENT JOHN DRAKE  
VILLAGE MINSTER - HAROLD RULEY'S SUBDIVISION LOT No. 4  
DRAWN BY BRG SCALE 1" = 40' DRWG. No. 96100  
CHECKED BY TLC DATE 3/18/96  
SHEET 1 OF 1 SECTION 35 (T 7 S; R 4 E)

L-6663