

GEESLIN SURVEYING

REGISTERED LAND SURVEYORS

PHONE 419-586-6155

June 6, 1997

VANDERHORST SURVEY DESCRIPTION (PARCEL ONE)

Being a parcel of land situated in the City of St. Marys, Auglaize County, Ohio, and being a part of Armstrongs Subdivision of the south part of out lot 16 as recorded in plat book 2, page 18. Being more particularly described as follows:

Beginning at a 5/8 inch iron bar at the southwest corner of lot number 9-

Thence, south $89^{\circ}55'27''$ east, along the south line of lots numbered 9 and 8, a distance of fifty (50.00) feet to a 5/8 inch iron bar-

Thence, north $00^{\circ}08'49''$ east, a distance of one hundred forty-two and 66/100 (142.66) feet to a 5/8 inch iron bar-

Thence, north $89^{\circ}57'44''$ west, along the north line of said lots 8 and 9, a distance of fifty (50.00) feet to a 5/8 inch iron bar-


Thence, south $00^{\circ}08'49''$ west, along the west line of said lot number 9, a distance of one hundred forty-two and 63/100 (142.63) feet to the place of beginning.

Containing 7,132 square feet of land more or less.

Subject to all easements and right-of-way of record.

Reference is made to a survey of this area by James W. Geeslin, Professional Surveyor 7764, dated June 6, 1997, on file in the County Engineer's Office.

Description prepared by James W. Geeslin
James W. Geeslin
Professional Surveyor 7764



L-820

P.O. BOX 422

804 EAST MARKET STREET

CELINA, OHIO 45822

GEESLIN SURVEYING

REGISTERED LAND SURVEYORS

PHONE 419-586-6155

June 6, 1997

VANDERHORST SURVEY DESCRIPTION (PARCEL TWO)

Being a parcel of land situated in the City of St. Marys, Auglaize County, Ohio, and being a part of Armstrongs Subdivision of the south part of out lot 16 as recorded in plat book 2, page 18. Being more particularly described as follows:

Commencing for reference at a 5/8 inch iron bar at the southwest corner of lot number 9-

Thence, south $89^{\circ}55'27''$ east, along the south line of lots numbered 9 and 8, a distance of fifty (50.00) feet to a 5/8 inch iron bar. Said point being the place of beginning for the herein described parcel-

Thence, continuing, south $89^{\circ}55'27''$ east, along the south line of lots 8 and 7, a distance of seventy-seven and $37/100$ (77.37) feet to a 5/8 inch iron bar-

Thence, north $00^{\circ}07'39''$ east, along the east line of said lot number 7, a distance of seventy-one and $36/100$ (71.36) feet to a 5/8 inch iron bar-

Thence, north $89^{\circ}56'47''$ west, a distance of seventy-seven and $34/100$ (77.34) feet to a 5/8 inch iron bar-


Thence, south $00^{\circ}08'49''$ west, a distance of seventy-one and $33/100$ (71.33) feet to the place of beginning.

Containing 5,518 square feet of land more or less.

Subject to all easements and right-of-way of record.

Reference is made to a survey of this area by James W. Geeslin, Professional Surveyor 7764, dated June 6, 1997, on file in the County Engineer's Office.

Description prepared by James W. Geeslin
James W. Geeslin
Professional Surveyor 7764



L-821

GEESLIN SURVEYING

REGISTERED LAND SURVEYORS

PHONE 419-586-6155

June 6, 1997

VANDERHORST SURVEY DESCRIPTION (PARCEL THREE)

Being a parcel of land situated in the City of St. Marys, Auglaize County, Ohio, and being a part of Armstrongs Subdivision of the south part of out lot 16 as recorded in plat book 2, page 18. Being more particularly described as follows:

Commencing for reference at a 5/8 inch iron bar at the southwest corner of lot number 9-

Thence, south $89^{\circ}55'27''$ east, along the south line of lots numbered 9 and 8, a distance of one hundred twenty-seven and $37/100$ (127.37) feet to a 5/8 inch iron bar-

Thence, north $00^{\circ}07'39''$ east, along the east line of the said lot number 7, a distance of seventy-one and $36/100$ (71.36) feet to a 5/8 inch iron bar. Said point being the place of beginning for the herein described parcel-

Thence, continuing, north $00^{\circ}07'39''$ east, along the east line of said lot number 7, a distance of seventy-one and $36/100$ (71.36) feet to a 5/8 inch iron bar-

Thence, north $89^{\circ}57'44''$ west, along the north line of lots 7 and 8, a distance of seventy-seven and $32/100$ (77.32) feet to a 5/8 inch iron bar-

Thence, south $00^{\circ}08'49''$ west, a distance of seventy-one and $33/100$ (71.33) feet to a 5/8 inch iron bar-


Thence, south $89^{\circ}56'47''$ east, a distance of seventy-seven and $34/100$ (77.34) feet to the place of beginning.

Containing 5,518 square feet of land more or less.

Subject to all easements and right-of-way of record.

Reference is made to a survey of this area by James W. Geeslin, Professional Surveyor 7764, dated June 6, 1997, on County Engineer's Office.

Description prepared by James W. Geeslin
James W. Geeslin
Professional Surveyor 7764



P.O. BOX 422

804 EAST MARKET STREET

CELINA, OHIO 45822

L-822