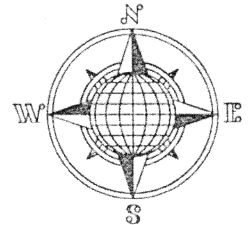
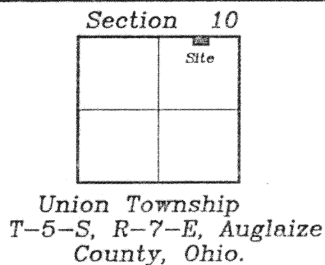


DONNA MOTTER SURVEY

Part of the Northeast Quarter of Section 10,
T-5-S, R-7-E, Union Township, Auglaize
County, Ohio.

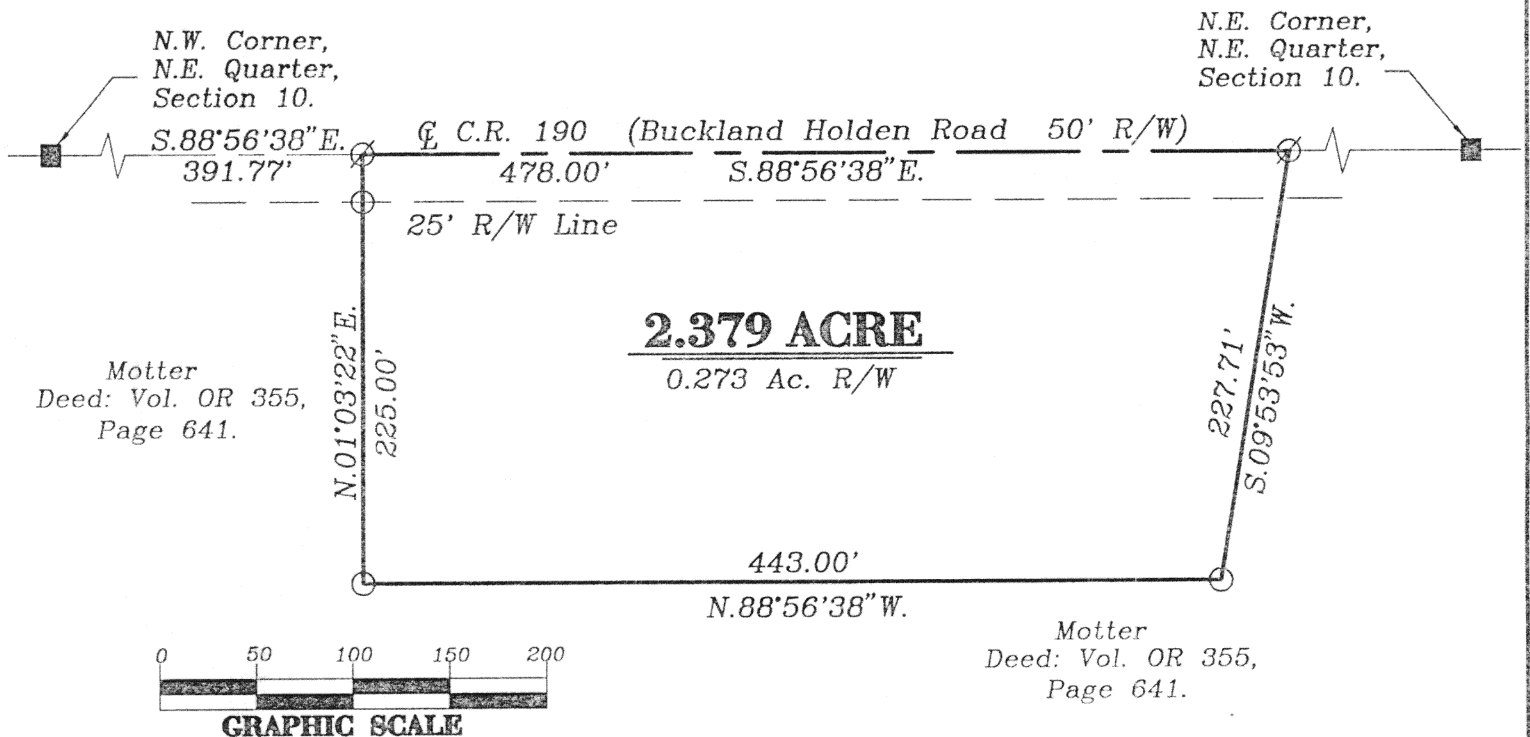


LOCATION PLAN



LEGEND

- Iron Pin Set
- ⊗ Mag Nail Set
- Monument Box



SURVEYOR'S DESCRIPTION

The following described tract of land is part of the Northwest Quarter of of the Northeast Quarter of Section 10, Town 5 South, Range 7 East, Union Township, Auglaize County, Ohio and is more particularly described as follows:

Commencing at a Monument Box found at the Northwest corner of the Northeast Quarter of Section 10, Union Township and in the centerline of County Road 190 (Buckland Holden Road);

thence S.88°56'38"E. along the centerline of County Road 190 and the North line of the Northeast Quarter of Section 10, a distance of 391.77 feet to a Mag Nail set which is the PLACE OF BEGINNING for the tract of land herein described;

thence continuing S.88°56'38"E. along the above described line, a distance of 478.00 feet to a Mag Nail set;

thence S.09°53'53"W. a distance of 227.71' feet to an iron pin set;

thence N.88°56'38"W., parallel to the centerline of County Road 190 and the North line of the Northeast Quarter of Section 10, a distance of 443.00 feet to an iron pin set;

thence N.01°03'22"E. a distance of 225.00 feet to a Mag Nail, passing thru thru an iron pin set for reference at 200.00 feet in the South right-of-way line of County Road 190, said Mag Nail was the true PLACE OF BEGINNING.

Containing in all 2.379 acres of which 0.273 acre has been dedicated for highway purposes. The above described tract of land is subject to all legal easements, restrictions and reservations, if any, of record or in use on said premises. Previous deed reference: Vol. OR 355, Page 641. This plat and description is recorded in Survey Book "M", page 3, in the Auglaize County Engineer's Office. Basis of bearings is per the Auglaize County Global Positioning Survey.

ATTEST:

John W. Jauert
Professional Surveyor No. 6920

Jauert
surveying

11584 Monroe Road
Wapakoneta, Ohio
45895
(419) 657-6999

CLIENT: Donna Motter

COUNTY: Auglaize TOWNSHIP: Union SEC. 10

DRAWN BY: J.W.J. SCALE: 1"=100' DWG.# 99-1864

CHECKED BY: DATE: September, 1999

SHEET 1 OF 1 (T-5-S; R-7-E)