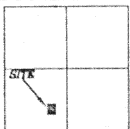


N.K. GUN CLUB SURVEY

Part of the Southwest Quarter of Section 29,
T-6-S, R-5-E, Washington Township, Auglaize
County, Ohio.

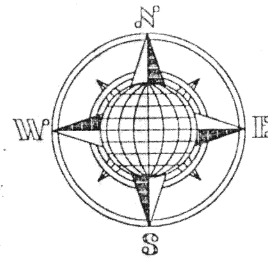
LOCATION PLAN

Section 29



Washington Township,
T-6-S, R-5-E, Auglaize
County, Ohio.

P.J. Kuck
Deed: Vol. OR 360,
Page 536.



New Knoxville Gun
and Rifle Club
Deed: Vol. 117,
Page 364.

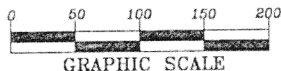
W. & V. Holtkamp
Deed: Vol. 235,
Page 306.

New Knoxville Gun
and Rifle Club
Deed: Vol. 250,
Page 537.

3.106 ACRE
See Survey Book
"F", Page 86

LEGEND

- Iron Pin Set
- Iron Bar & Pin Found
- ⊗ Mag Nail Set
- Monument Box



℄ T.R. 90 (Southland Road) N.89°31'10"W.

SURVEYOR'S DESCRIPTION

The following described tract of land is part of the Southwest Quarter of Section 29, Town 6 South, Range 5 East, Washington Township, Auglaize County, Ohio and is more particularly described as follows:

Commencing at an iron pin in a monument box found at the Southeast corner of the Southwest Quarter of Section 29, Washington Township and in the centerline of County Road 90 (Southland Road);

thence N.89°31'10"W. along the centerline of C.R. 90 and the South line of the Southwest Quarter of Section 29, a distance of 660.61 feet to a point;

thence N.01°11'00"E. a distance of 1,326.69 feet to an iron pin set, which is the PLACE OF BEGINNING for the tract of land herein described;

thence N.89°31'56"W. parallel to and 10 feet South of the South line of the Northeast Quarter of the Southwest Quarter of Section 29, a distance of 330.89 feet to an iron pin set;

thence N.01°09'28"E. a distance of 340.00 feet to an iron pin set;

thence S.89°31'56"E. a distance of 331.05 feet to a point, being referenced by an iron pipe found, S.01°11'00"W. at 0.64 feet;

thence S.01°11'00"W. along the West line of the New Knoxville Gun and Rifle Club as described in Deed Volume 250, page 537, a distance of 340.00 feet to the true PLACE OF BEGINNING.

Containing in all 2.583 acre and being subject to all legal easements, restrictions and reservations, if any, of record or in use on said premises. Previous deed reference: Volume O.R. 235, page 306. This plat is recorded in Survey Book "M", page 77, in the Auglaize County Engineer's Office. Basis of bearings is per the Auglaize County Global Positioning Survey.

ATTEST:

John W. Jauert
Professional Surveyor No. 6920

Jauert
surveying

11584 Monroe Road
Wapakoneta, Ohio
45895
(419) 657-6999

CLIENT: William Holtkamp / N.K. Gun Club

COUNTY: Auglaize TOWNSHIP: Washington SEC. 29

DRAWN BY: J.W.J. SCALE: 1"=150' DWG.# 00-1994

CHECKED BY: DATE: July, 2000

SHEET 1 OF 1

(T-6-S; R-5-E)

M-77