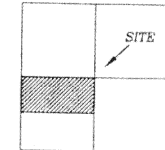


LEO HAAS, JR. ESTATE SURVEY

Being the North Half of the Southwest Quarter
of Section 36, T-4-S, R-5-E, Logan Township,
Auglaize County, Ohio.

LOCATION PLAN

Section 36



Logan Township,
T-4-S, R-5-E, Auglaize
County, Ohio.

N.W. Corner,
S.W. Quarter,
Section 36

M. Schaub
Deed Volume
OR 335, Page 334.

N.E. Corner,
S.W. Quarter,
Section 36

S.89°19'54"E.
2,669.79'

81.231 ACRE
0.609 AC. R/W

M. Schaub
Deed Volume
OR 335, Page 334.

20' R/W Line
N.00°27'24"E.
1,327.10'
Bowsher Road 40' R/W
Township Road 121

1,324.95'
S.00°34'18"W.

2,667.11'
N.89°22'39"W.

S.W. Corner,
S.W. Quarter,
Section 36


T. & R. Springer
Deed Volume
257, Page 563.

S.E. Corner,
S.W. Quarter,
Section 36

T.R. 200 (Monroe Road 40' R/W)

LEGEND

- 5/8" Dia. Iron Pin Set
- ⊗ Mag Nail Set
- Monument Box



ATTEST:

John W. Jauert
Professional Surveyor No. 6920

**Jauert
surveying**

11584 Monroe Road
Wapakoneta, Ohio
45895
(419) 657-6999

| | | | | | |
|--------------|-------------------------|-----------|----------------|-------|---------|
| CLIENT: | Leo Haas Jr. Estate | | | | |
| COUNTY: | Auglaize | TOWNSHIP: | Logan | SEC. | 36 |
| DRAWN BY: | J.W.J. | SCALE: | 1"=400' | DWG.# | 00-1432 |
| CHECKED BY: | | DATE: | December, 2000 | | |
| SHEET 1 OF 2 | 11-14-3A (T-4-S; R-5-E) | | | | |

M 143a

81.231 ACRE DESCRIPTION

The following described tract of land is the North Half of the Southwest Quarter of Section 36, Town 4 South, Range 5 East, Logan Township, Auglaize County, Ohio and is more particularly described as follows:

The PLACE OF BEGINNING is at a County Monument Box found at the Northwest corner of the Southwest Quarter of Section 36, Logan Township and in the centerline of Township Road 121 (Bowsher Road);

Thence S.89°19'54"E. along the North line of the Southwest Quarter of Section 36 a distance of 2,669.79 feet to a 5/8 inch diameter iron pin set, passing thru a 5/8 inch diameter iron pin set for reference at 20.00 feet in the East right-of-way line of Township Road 121;


Thence S.00°34'18"W. along the East line of the Southwest Quarter of Section 36, a distance of 1,324.95 feet to a 5/8 inch diameter iron pin set;


Thence N.89°22'39"W. a distance of 2,667.11 feet to a Mag Nail set, passing thru a 5/8 inch diameter iron pin set for reference at 2,647.11 feet in the West right-of-way line of Township Road 121;

Thence N.00°27'24"E. along the centerline of Township Road 121 and the West line of the Southwest Quarter of Section 36, a distance of 1,327.24 feet to the Monument Box which was the true PLACE OF BEGINNING.

Containing in all 81.231 Acres of which 0.609 Acre is subject to easement for highway purposes. The above-described tract of land is subject to all legal easements, restrictions and reservations, if any, of record or in use on said premises. Previous deed reference: O.R. Volume 4, page 433. Basis of bearing is the West line of the Southwest Quarter of Section 36 as N.00°27'24"E. (Auglaize County G.P.S. data). This Plat is recorded in Survey Book "M", page 143, in the Auglaize County Engineer's Office. This description is based on an actual field survey, performed by me, John W. Jauert in November 2000.

ATTEST:


John W. Jauert
Professional Surveyor No. 6920



Jauert
surveying

11584 Monroe Road
Wapakoneta, Ohio
45895
(419) 657-6999

CLIENT: Leo Hees Jr. Estate

COUNTY: Auglaize TOWNSHIP: Logan SEC. 36

DRAWN BY: J.W.J. SCALE: 1"=400' DWG.# 00-1432

CHECKED BY: DATE: December, 2000

SHEET 2 OF 2

(T-4-S; R-5-E)

M-144A