

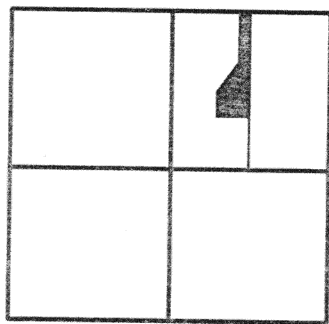
N.W. COR.-  
N.E. 1/4-  
SEC. 20

N. LINE OF N.E. 1/4 OF SEC. 20 & G. NOBLE RD. (40')

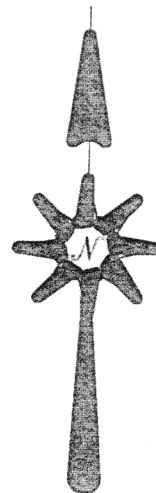
N.E. COR.-  
SEC. 20

1255.07' 20.00' 74.86' 1329.93'

### LOCATION SKETCH



SECTION 20



E. LINE - W. 1/2 - N.E. 1/4 - SEC. 20

N 00°15'04" E 1033.03' (TOTAL)

1328.60'

S 00°15'04" W 1451.30'

N 56°01'02" E  
158.13'

N 90°00'00" E  
183.74'

5.001 ACRES

N 00°15'05" E  
328.18'

N 89°44'56" W  
389.34'

122.70'

### LEGEND

- = COR. STONE IN MON. BOX.
- ⊗ = R.R. SPIKE FD.
- ⊗ = SPINDLE SET.
- ⊗ = 5/8" IRON BAR SET.

\* PARCEL IS A PART OF A 12.964 AC.  
PARCEL AS SURVEYD BY G. GEESLIN,  
1/26/81.

SURVEYED BY

JAMES W. GEESLIN  
P.S. No. 7764

### CISCO SURVEY

PART OF THE W. 1/2 OF THE N.E. 1/4 OF SECTION 20, TOWNSHIP 5 SOUTH,  
RANGE 4 EAST, ( NOBLE TOWNSHIP ), AUGLAIZE COUNTY, OHIO

OCTOBER 5, 2000


SCALE 1" = 200'



### GEESLIN LAND SURVEYING

804 EAST MARKET STREET  
P.O. BOX 422  
CELINA, OHIO 45822

PHONE: (419) 586-6155  
FAX: (419) 586-1826



PERMANENT  
PARCEL No.

Part of \_\_\_\_\_ Sec. \_\_\_\_\_ T. \_\_\_\_\_ R. \_\_\_\_\_ Township

Grantee: \_\_\_\_\_ Area Retained: \_\_\_\_\_ Acres

Grantee: \_\_\_\_\_ Area Retained: \_\_\_\_\_ Acres

Deed References: \_\_\_\_\_

APPROVALS:

AGENCY:

DATE:

Board of Health

County Sanitary Engineer

County Engineer

October 5, 2000

CISCO SURVEY DESCRIPTION

Being a parcel of land situated in Noble Township, Auglaize County, Ohio, in the west half of the northeast quarter of Section 20, Township 5 South, Range 4 East. Being more particularly described as follows :

Commencing for reference at the cornerstone at the northwest corner of the northeast quarter of said Section 20 -

Thence, east, along the north line of the northeast quarter of said Section 20 and the centerline of Noble Road, a distance of one thousand two hundred fifty-five and 07/100 (1255.07) feet to a spindle. Said point being the place of beginning for the parcel of land to be conveyed by this instrument -

Thence, continuing, east, along the last described line, a distance of seventy-four and 86/100 (74.86) feet to a railroad spike -

Thence, south 00°15'04" west, along the east line of the west half of the northeast quarter of said Section 20, a distance of one thousand four hundred fifty-one and 30/100 (1451.30) feet to a 5/8 inch iron bar -

Thence, north 89°44'56" west, a distance of three hundred eighty-nine and 34/100 (389.34) feet to a 5/8 inch iron bar -

Thence, north 00°15'05" east, a distance of three hundred twenty-eight and 18/100 (328.18) feet to a 5/8 inch iron bar -

Thence, east, a distance of one hundred eighty-three and 74/100 (183.74) feet to a 5/8 inch iron bar -

Thence, north 56°01'02" east, a distance of one hundred fifty-eight and 13/100 (158.13) feet to a 5/8 inch iron bar -

Thence, north 00°15'04" east, a distance of one thousand thirty-three and 03/100 (1033.03) feet to the place of beginning.


Containing 5.001 acres of land more or less.

Subject to all easements and right-of-way of record.

Reference is made to a survey of this area by James W. Geeslin, Professional Surveyor 7764, dated October 5, 2000. On file in the County Engineer's Office.

Surveyed by

James W. Geeslin  
James W. Geeslin  
P.S. 7764



**GEESLIN  
LAND SURVEYING**

804 EAST MARKET STREET  
P.O. BOX 422  
CELINA, OHIO 45822

PHONE: (419) 586-6155  
FAX: (419) 586-1826

M-246

PERMANENT PARCEL No. _____		
Part of _____ Sec. _____ T. _____ R. _____ Township _____		
Grantor: _____	Area Retained: _____	Acres _____
Grantee: _____	Area Retained: _____	Acres _____
Deed References _____		
APPROVALS: AGENCY: _____ DATE: _____	Board of Health _____	County Sanitary Engineer _____ County Engineer _____